



We are in GEER

Working Group for Enhanced Emergency Response (WGEER)

Original Intent



Data Available during events

- if data is already housed in another location it should not be in the event site



Protected data- small access group

- Manage users



Different ways to access data- FTP, services from your AGOL, services

- Many groups already have data in other locations. Want ability to link to those assets



Data currency- cleaning out old data

- Plan to remove data after events

Original Intent



D 2nd intent was a personnel response to Events. This has not been forgotten and is being worked on.

This capability does exist within Emergency Management currently and can be used if people need assistance. If there is a request for help this currently goes through NCLGISA as it has in the past.

small access group



- Many g...
other locations. ...
to those assets


data currency- cleaning out old data

- Plan to remove data after events

WGEER Hub is up and running


- Built using ArcGIS Online and Hub
- Requires ArcGIS Online account
- Supports 2 types of users:
 - Viewer- Consume only
 - Provider- Provide and consume

1 - 2 of 2



WGEER Site Access
Owner: [nconemap](#)
Created: Aug 3, 2020 Last Updated: Aug 4, 2020 Viewable

Applications, maps, data, etc. shared with this group generates 1



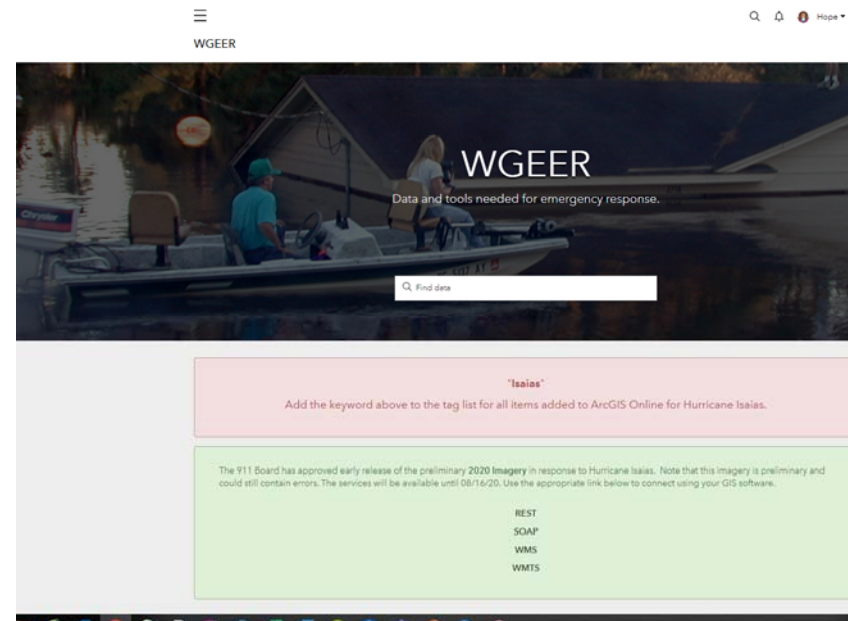
WGEER Viewers
Owner: [nconemap](#)
Created: Aug 4, 2020 Last Updated: Aug 4, 2020 Viewable

WGEER group of people with ability to add items to the Hub

I stole this slide from Brett

WGEER Hub is up and running

- Beta testing
 - Worked with ESRI for correct setup
 - Initial invite went out in July.
 - All group members received the final invite as of 8/10/20



Thanks to Brett, Colleen, and David Thanks to Brett, Colleen, and David Thanks to Brett, Colleen, and David Thanks to Brett, Colleen, and David



Phased Plan

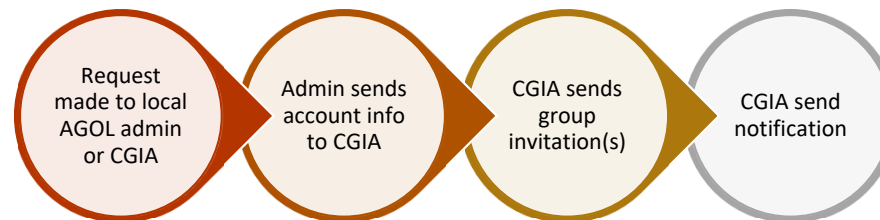
- Phase 1- all the WGEER team
 - Member provided list of their agency or location and what access they and their team members would need
- Phase 2- other gov responders (Local government group, other gov entities)
 - Call with the LGC to inform and provide access
- Phase 3- Other responders
 - Specifically Universities and Utilities
 - Need to determine who will have access

Workflow – Get Access

Have an ArcGIS Online account



Need an ArcGIS Online account



I stole this slide from Brett too



Process Documentation and SharePoint Location



teams site created where we could store and distribute information for the group.



All the meeting notes are currently here



All processes will live here

How to access the HUB

Workflow for uploading data