

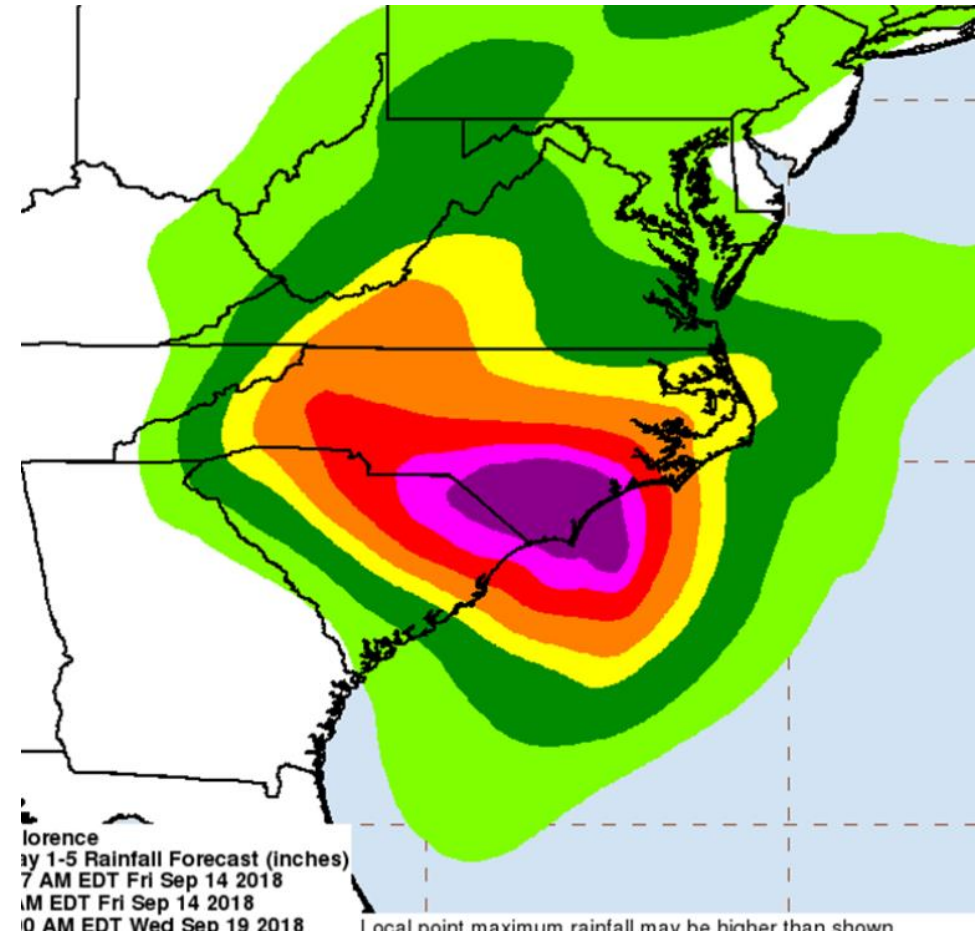
Working Group for Enhanced Emergency Response (WGEER)



2025

What is WGEER?

- Started by the GICC in 2018 following Florence
- Focuses on Emergency Response issues across all responding agencies and local governments
- Focus on community needs



2025

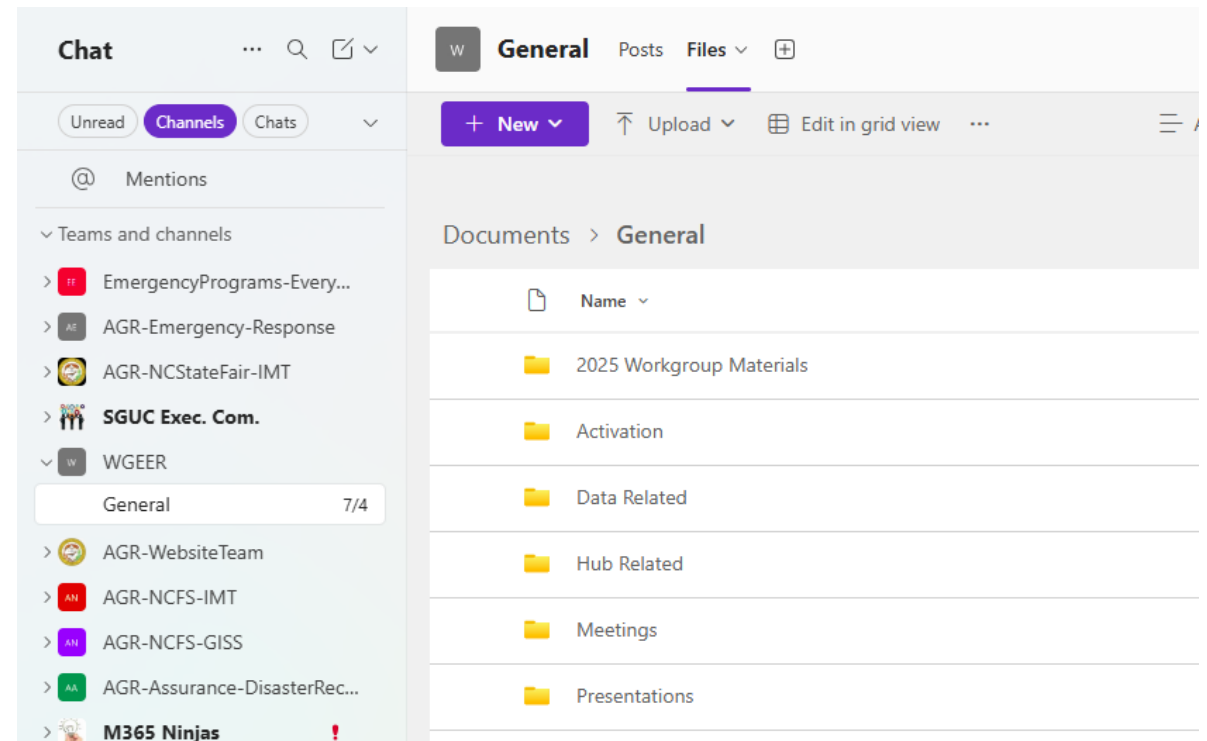
WGEER Goals

1. Enhance Communication
2. Centralized Information
3. Enhanced GIS Capabilities



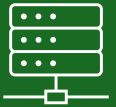
Communication

- MS Teams
 - Documents, chats, group notifications
- Meetings
 - After Action Reviews
 - Seasonal prep meetings
- Activations
 - Preceding storms
 - During storms
 - Post storm wrap up





Hub is an easy-to-configure platform used to maximize communication and collaboration in data sharing



Organizes people, data, and tools through information-driven initiatives



Can be used by organizations of any type and size



Organizations can leverage their existing data and technology and work together with internal and external stakeholders

Centralized Information – ESRI Hub



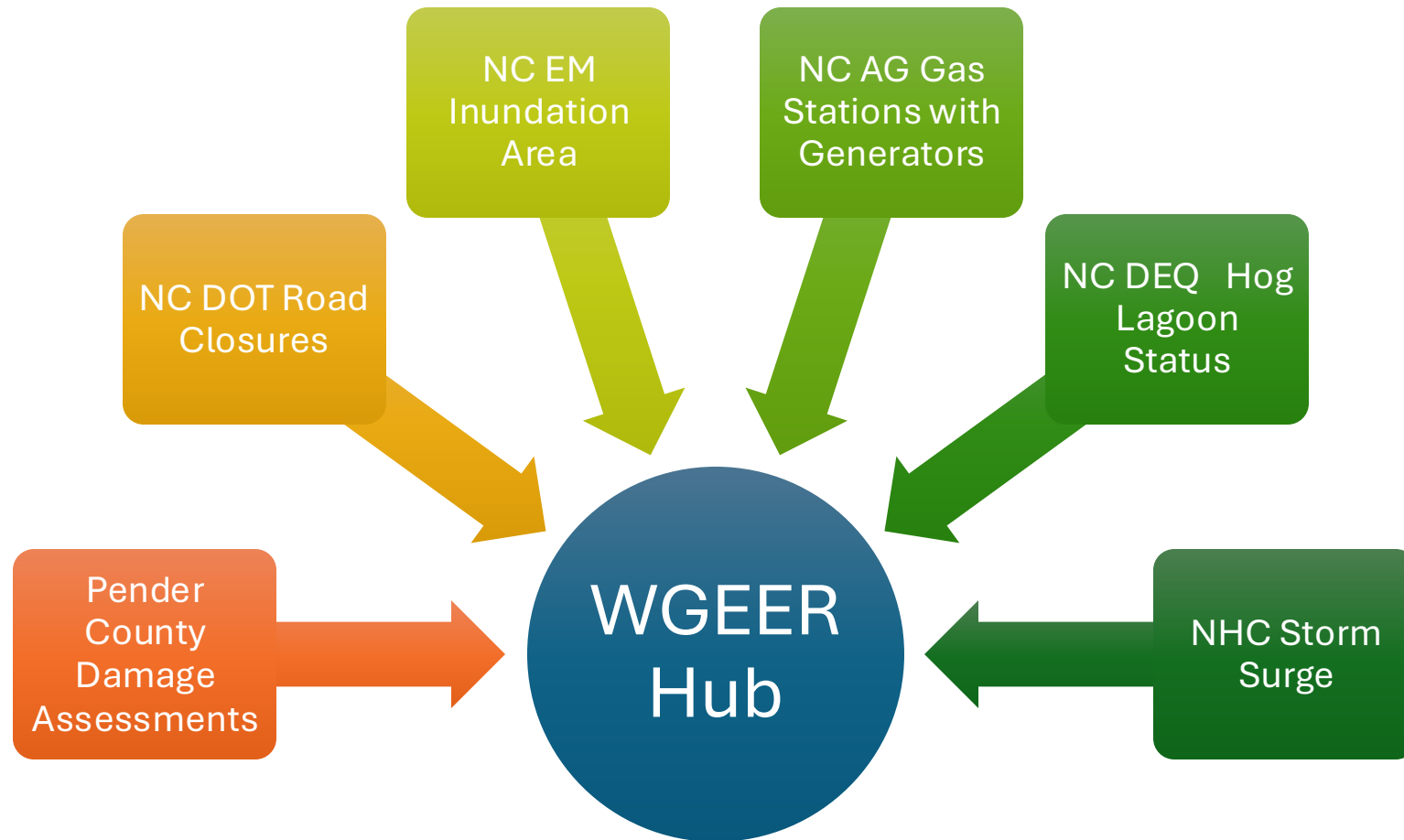
Centralized Information – Data Guidelines

- Data is authoritative
- Data is shared as services – not duplicated
- Data is current and updated by the producer
- Following guidelines & using Hub allows for a single source of data
 - Everyone uses the same data for analysis and reporting
- There is help documentation available on WGEER
- Community Teams Site for additional documents and collaboration



2025

Centralized Information - GIS



Centralized Information - GIS



WGEER Hub allows data to be secured for use of information during events.



WGEER Hub is managed by CGIA.

2 User types: Provider and Viewer



Password protected

Each organization sets a Point of Contact (Provider) to be responsible for their group and information during an event that would be available to all GIS responders.



Predetermined data will be on the site with goal toward removing duplication of effort.

Enhanced GIS Capabilities – NC TERMS

Developed	Criteria for volunteers from state agencies and local governments.
Register	Register staff Emergency Management's TERMS
Request	Local Governments request volunteers meeting specified criteria.
Deploy	State identifies and deploys volunteers

Post Helene Tasks



Task Update: Secure data

Question/Need: Who is data being shared with How is data being used Is data being distributed beyond WGEER?			
Develop a data use agreement for sensitive datasets	Maintain a dynamic registry of by-request only datasets and their custodians	Implement two-tiered HUB: Public: curated authoritative, open-access data (hospitals, addresses) Secured: event-specific or sensitive data requiring login	Track and automate permissions via form-based requests

Task Update: Sharing Internal Files

Question/Need:

Agencies/groups each have individual silos of data they are using, not necessarily sharing

How do we get this data to WGEER members?

Sharing PDF maps, not necessarily data.

Develop a technical solution to share event data in private locations (FGDBs, sharepoints, etc.)

Solutions for those who do not have access to a server, AGOL, or internet



Task Update: Activation SOP

Question/Need: Clear delineation of timeline Clear picture on what activation dictates Who should be “activated”?		
Landfall -3 for first meeting on forecast events	Quicker reaction (as needed) for unexpected events	Activation upon request for unexpected events



Task Update: ICS/Volunteering

Question/Need:

How do we determine someone has a GIS skillset?

What Courses should be required to activate?

Develop recommended ICS course list

Move toward requiring ICS 100 for participation in WGEER



Questions?

Join WGEER HurriUp 2025

