

# NC PARCELS

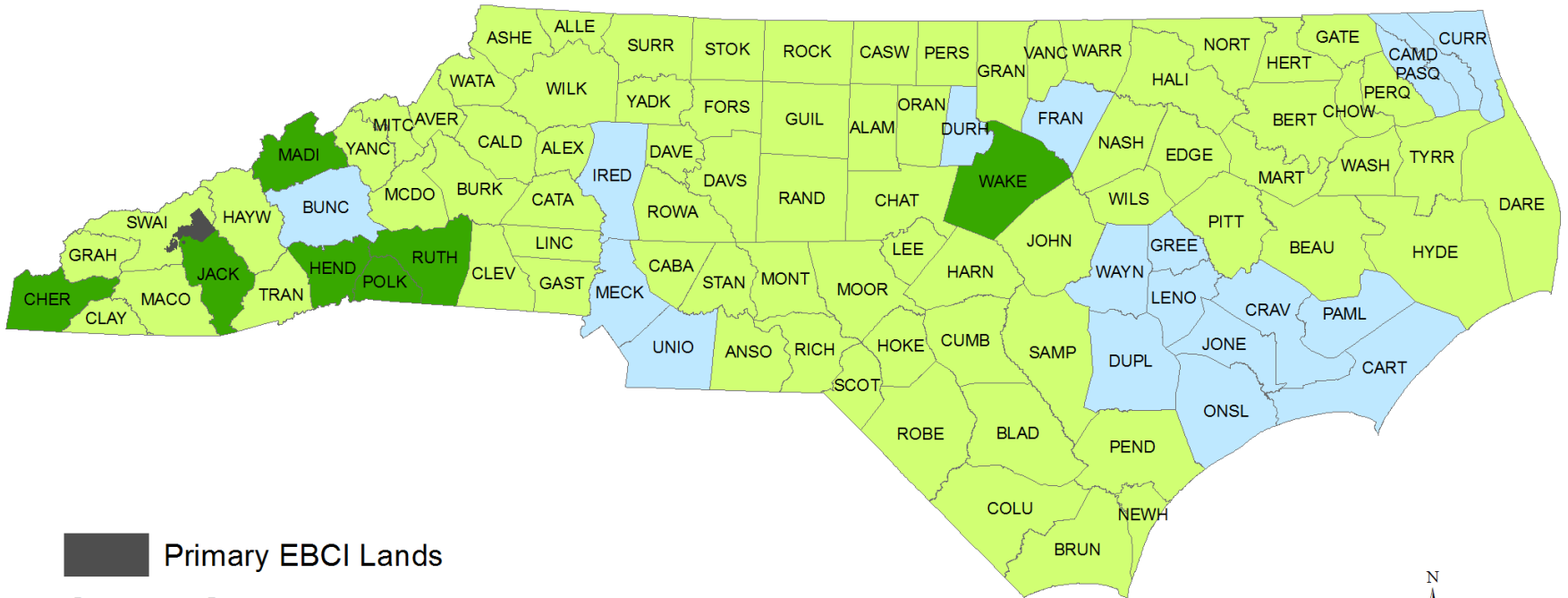
---


Working Group for Seamless Parcels

August 13, 2015





# NC Parcels Project Status





 Primary EBCI Lands

## County Status

 Published 2015 (75)

 Updated 2015 (7)

 Published 2014 (18)

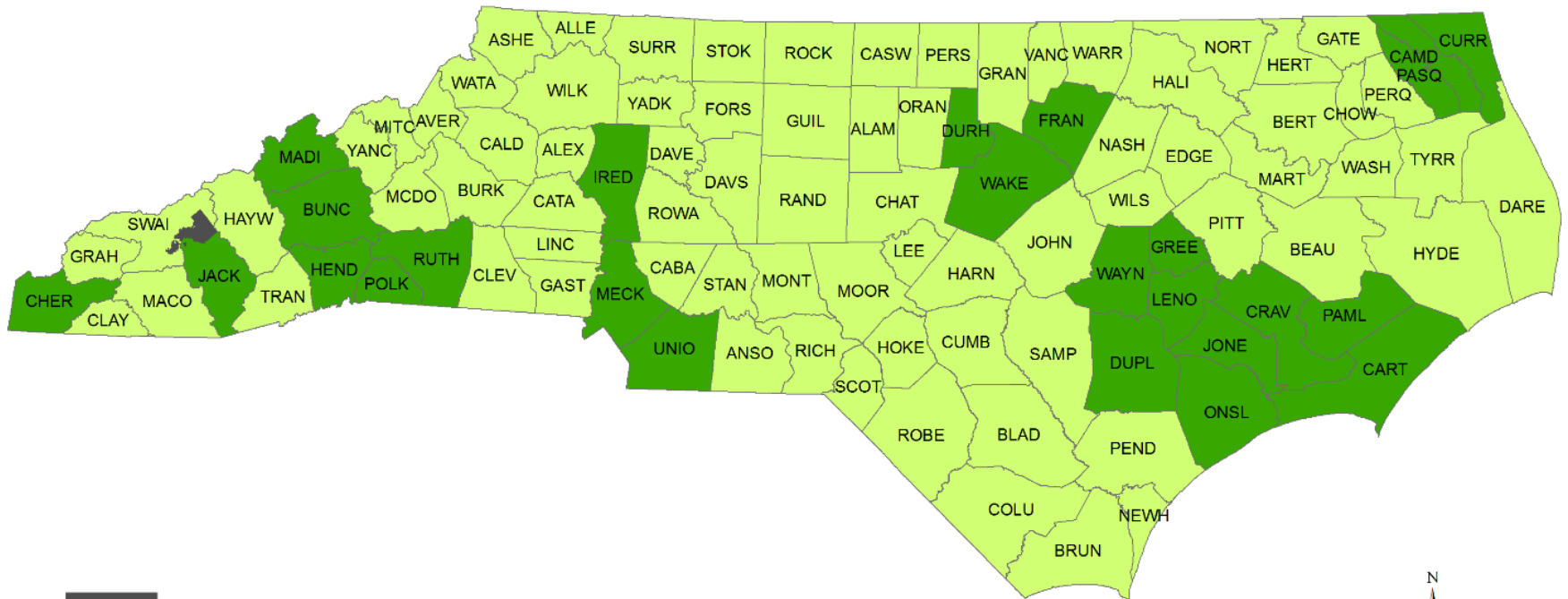



Sources: NC Center for Geographic Information and Analysis and the Working Group for Seamless Parcels, Statewide Mapping Advisory Committee.

June 10, 2015





# NC Parcels Project Status




 Primary EBCI Lands

## County Status

 Published 2015 (75)

 Updated 2015 (25)



Sources: NC Center for Geographic Information and Analysis and the Working Group for Seamless Parcels, Statewide Mapping Advisory Committee.

August 11, 2015



# Data Quality

- Complete: 100 percent participation
- Consistent: standardized fields
- Current: 2015
- Documented: metadata
- Accessible: NC OneMap web services and downloadable files
- Needs work: some counties did not publish values for some of the standard fields

# Acknowledgements

- M&O and SMAC oversight
- LGC advocacy
- US EPA
- Project partners – cost share
- WGSP and CGIA – technical assistance
- Carbon Project, Inc.

# Next Steps

- Minor technical improvements
- Updates in NC OneMap
- Prepare for updates September-November
  - Promote do-it-yourself transformation
  - Review consistency and completeness
  - Fully automate NC OneMap updates
- Budget and business case for a funding solution
- Procurement process for online application

# NC PARCELS PROJECT

Contacts:

---

[pcarver@hendersoncountync.org](mailto:pcarver@hendersoncountync.org)

[tmorgan@sosnc.com](mailto:tmorgan@sosnc.com)

[jbridgers@sosnc.com](mailto:jbridgers@sosnc.com)

[jeff.brown@nc.gov](mailto:jeff.brown@nc.gov)