

# **NC OneMap Update**

**Geographic Information Coordinating Council**

**20 Nov 2014**

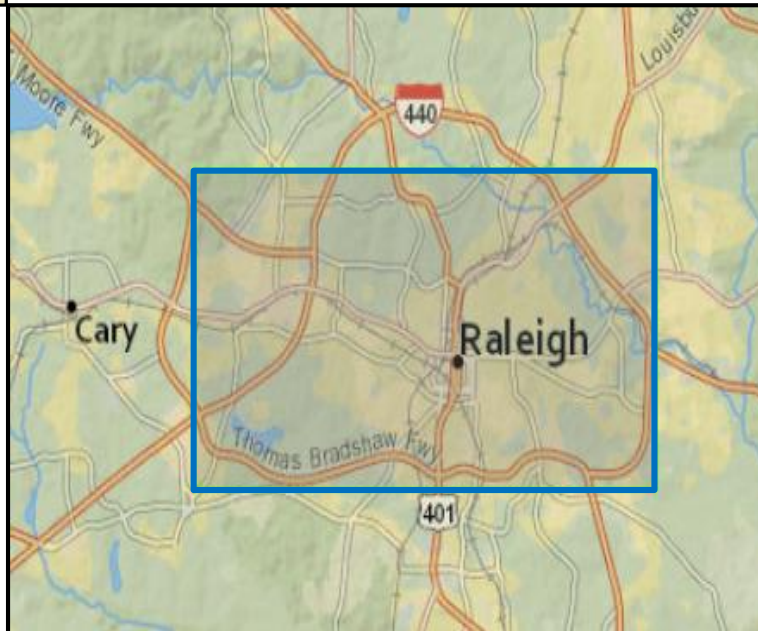


# Download and Web Service Updates and Additions

Since last GICC meeting

Website: [data.nconemap.com](http://data.nconemap.com)

- Active Permitted Landfills
- Bridge Locations, 3rd Quarter 2014 - NC Department of Transportation
- Brownfields Agreement Sites
- Designated and Surveyed Historic Properties and Districts - N.C. State Historic Preservation Office
- Dry-cleaning Solvent Clean-up Act Program Sites
- Hazardous Waste Sites
- Hospitals
- Inactive Hazardous Sites
- Manufactured Gas Plants
- Natural Heritage Program Natural Areas (October 2014)
- North Carolina Game Lands
- North Carolina Multimodal Investment Network Tiers, 3rd Quarter 2014 - NC Department of Transportation
- North Carolina Rail Crossings, 3rd Quarter 2014 - NC Department of Transportation
- North Carolina Rail Facilities, 3rd Quarter 2014 - NC Department of Transportation
- North Carolina Rail Track 3rd Quarter 2014 - NC Department of Transportation
- Pre-regulatory Landfill Sites
- Primary and Secondary Road Arcs, 3rd Quarter 2014 - NC Department of Transportation
- Primary and Secondary Routes, 3rd Quarter 2014 - NC Department of Transportation
- Regional Underground Storage Tanks
- Road Characteristics, 3rd Quarter 2014 - NC Department of Transportation
- US EPA Environmental Dataset Gateway (EDG)
  - Added as a Federated Search Site



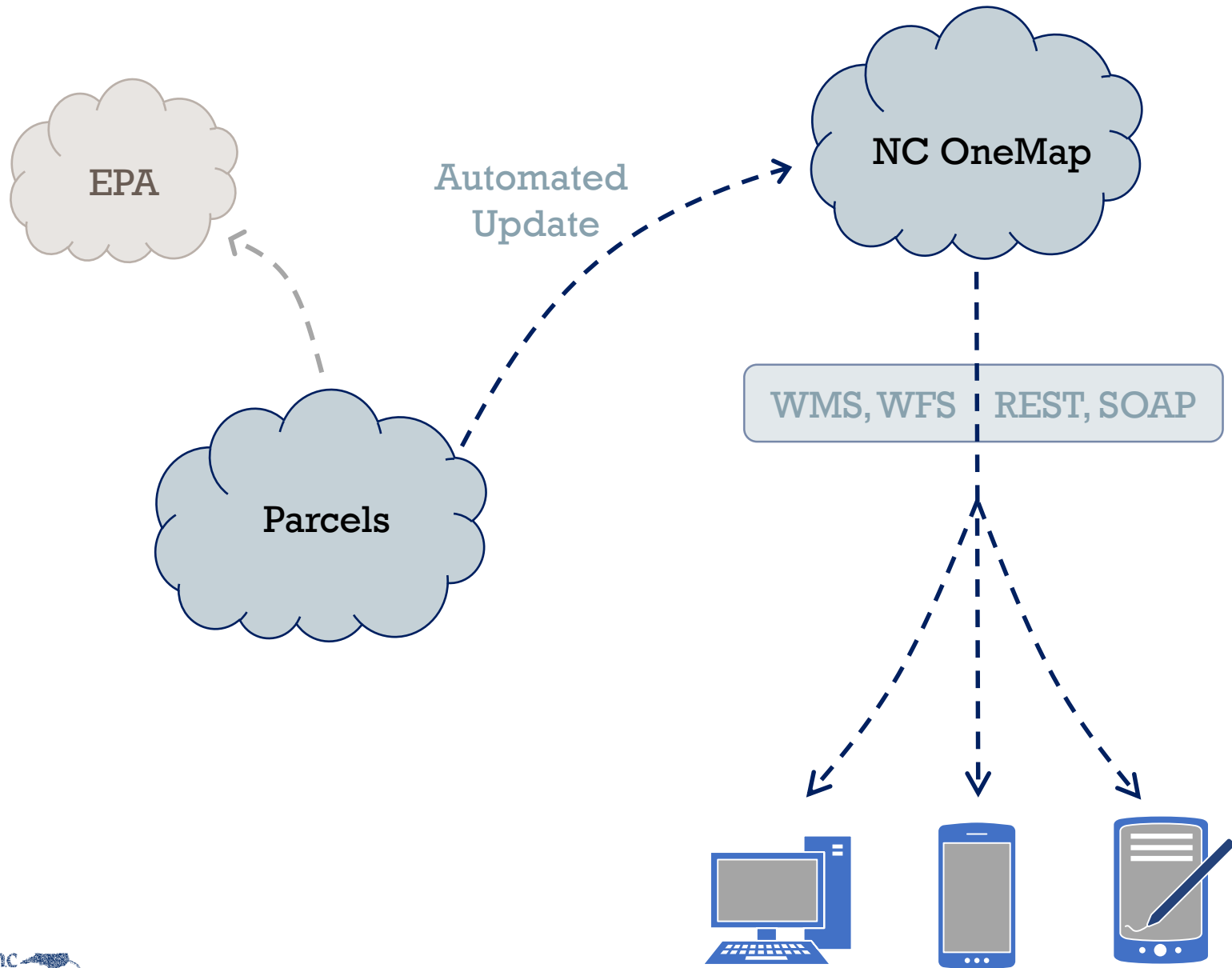
# NC OneMap Tasks

## Accomplishments

- Download limit doubled
- Data archival
- Improved infrastructure

Website: [data.nconemap.com](http://data.nconemap.com)



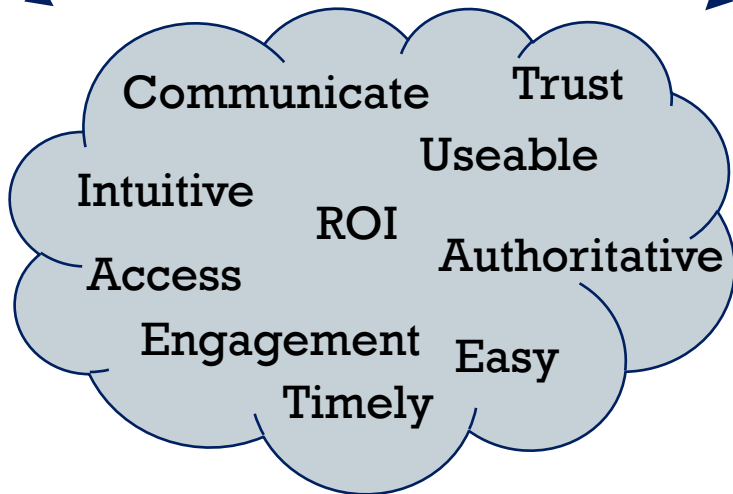
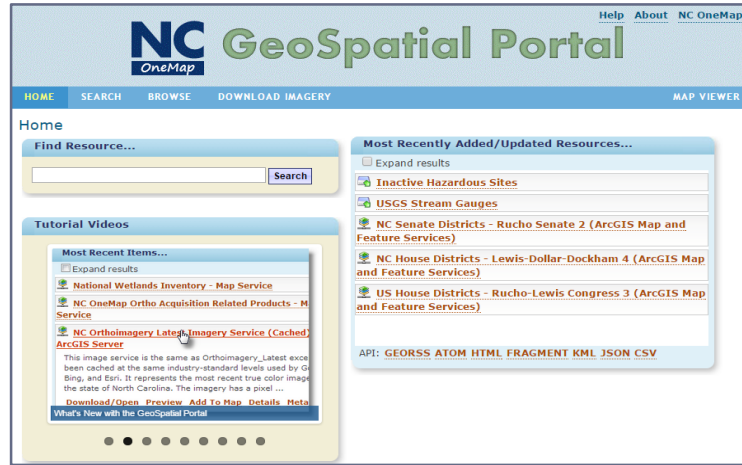


# NC OneMap Tasks

Ongoing

- EPA Parcels to NC OneMap

Website: [data.nconemap.com](http://data.nconemap.com)



# NC OneMap Tasks

Upcoming

- Redesign/integration of NC OneMap and GeoPortal

**Questions? / Comments!**