

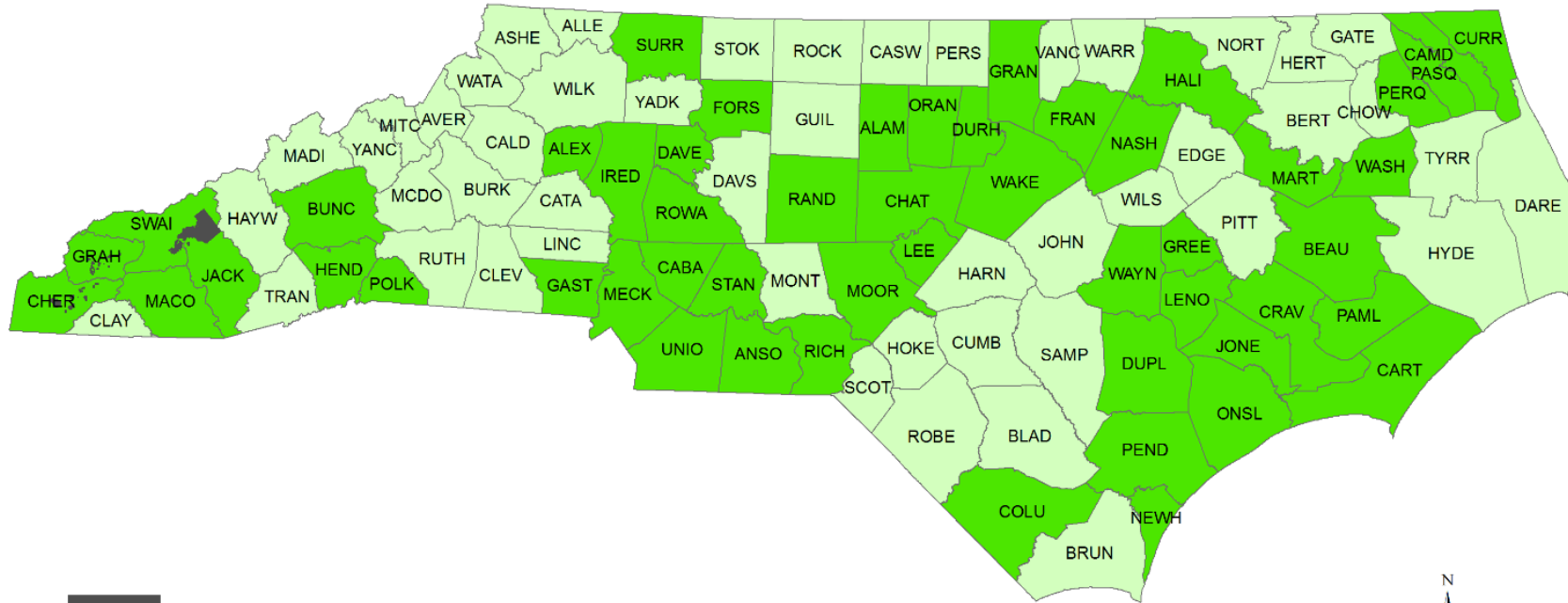



Update for Statewide Mapping
Advisory Committee

NC Parcels Project




NC Parcels Project Status




 Primary EBCI Lands

Status

 Updated Sept-Dec 2015 (52)

 Updated 2015 before Sept (48)



Sources: NC Center for Geographic Information and Analysis and the Working Group for Seamless Parcels, Statewide Mapping Advisory Committee.

January 11, 2016



Accomplishments 2015

- 100 Counties Updated in the NC Parcel Transformer
- Automated process to refresh the NC OneMap Database and Geospatial Portal
- Continuous operation of the cloud application by the Carbon Project, Inc.
- Minor enhancements to the NC Parcel Transformer and the Master Schema
- User guides for updating their parcels in the Transformer
- Presentations to professionals in workshops and conferences
- Technical assistance from the Working Group for Seamless Parcels and CGIA
- Technical assistance from NC OneMap team
- Cost share from NCDOT and NCDA&CS

Plan for 2016

- Update 100 Counties in the NC Parcel Transformer (spring and fall)
- Maintain statewide parcels in NC OneMap
- Operation and maintenance of the Transformer by the Carbon Project, Inc.
- Presentations to professionals in workshops and conferences
- Technical assistance from the Working Group for Seamless Parcels and CGIA
- Technical assistance from NC OneMap team
- Continue to build stock of “do-it-yourself” counties
- Cost share from NCDOT and NCDA&CS and _____
- Find a solution for sustainable, full funding to operate and maintain statewide parcels

Questions?

