

# 2020-2021 GICC Annual Report

Tim Johnson  
Colleen Kiley  
Center for Geographic  
Information and Analysis

North Carolina Geographic  
Information Coordinating Council

2021 Annual Report


Presented to:

Roy Cooper  
Governor

Joint Legislative Commission on Governmental Operations

James Weaver  
State Chief Information Officer and Secretary  
NC Department of Information Technology

Hope Morgan  
Chair  
NC Geographic Information Coordinating Council



<https://it.nc.gov/gicc-annual-report-FY-20-21>

## What We're Doing



**Council Meetings**  
Meeting Schedule,  
Agendas, Minutes and  
Presentations



**Upcoming GICC  
Events**  
All Council, Committee  
and Workgroup Meetings  
Information



**Committees &  
Work Groups**  
Standing Committees,  
Working Groups and Ad  
Hoc Committees



Quarterly Council Meeting  
Aug 17, 2022



[Access North Carolina's Geospatial  
Data Resources](#)



[Annual Report FY 20-21](#)



[NC Parcels Program](#)  
Statewide Standardized Parcel Dataset

# Outline

- Executive Summary
- About the Council
- FY 20-21 Highlights
- Goals
- Accomplishments
  - Data Governance
  - Public Access to GIS Data
  - Collaboration for Land Information
  - Intergovernmental Collaboration
  - Sharing Information and Knowledge
  - Future Priorities

## Highlights: COVID Response

DHHS Dashboard

DHHS Analysis for testing and vaccination sites

Need for increased Broadband Access

# Highlights: Resiliency

GIS as an important tool

LGC resiliency presentations

FIC resiliency tools

NextGen 911

# Highlights: NC GIS Conference

Online Benefits: National attendance

Keynotes: 911 Board and Broadband Infrastructure Office

# Highlights: Infrastructure

Introduction to the working group

Working Group stakeholders

Process

# Collaboration for Data Governance and Consistency



ADDRESS NC STEERING  
COMMITTEE




WORKING GROUP FOR  
SEAMLESS PARCELS



# Collaboration for Public Access to Geographic Information



NC ONEMAP CLOUD  
MIGRATION



TAC INFRASTRUCTURE  
WORKING GROUP

# Collaboration for Land Information



ORTHOIMAGERY  
PROGRAM

# Intergovernmental Collaboration for Efficiency




2020 CENSUS UPDATES  
AND ASSISTANCE



NOAA LAND COVER  
PILOT



ELEVATION DATA



HYDROGRAPHY  
WORKING GROUP

# Sharing Information and Knowledge



ESRI SPECIAL  
ACHIEVEMENT AWARD



ESRI ENTERPRISE  
LICENSE AGREEMENT



PROFESSIONAL  
MEETINGS



# Questions?

**NCDIT** | NORTH CAROLINA  
DEPARTMENT OF  
INFORMATION  
TECHNOLOGY

[www.nconemap.gov/pages/feedback](http://www.nconemap.gov/pages/feedback)