


Statewide Orthoimagery Program

Northern Piedmont and Mountains 2014
Southern Piedmont and Mountains 2015

Geographic Information Coordinating Council


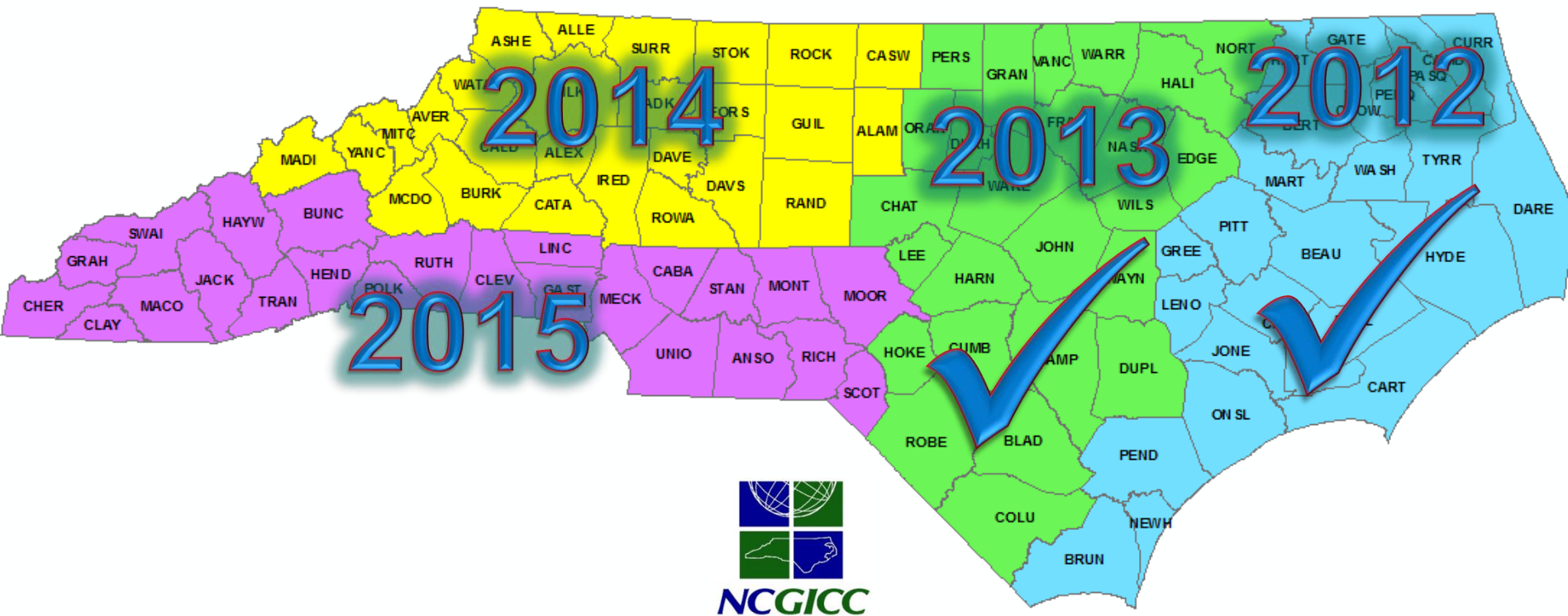
August 13, 2014



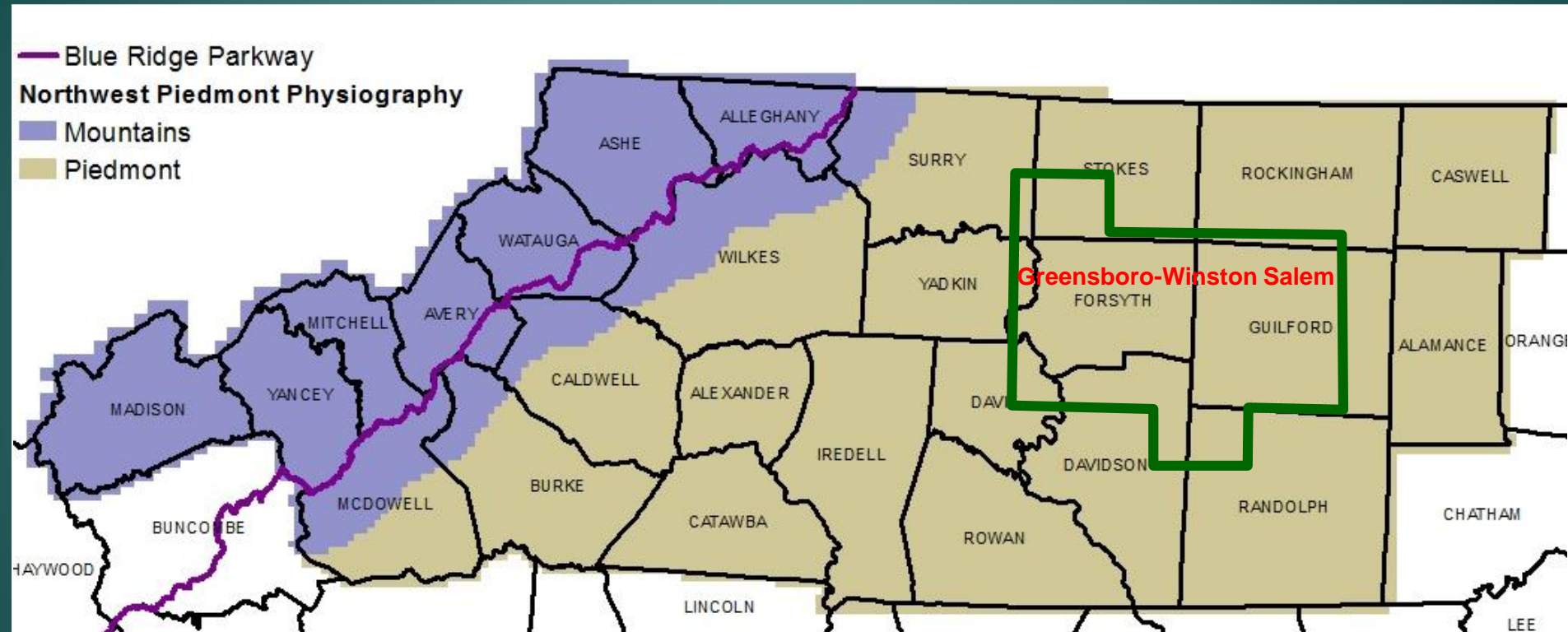
The Program



Statewide Orthoimagery Acquisition Cycle



Northern Piedmont and Mountains

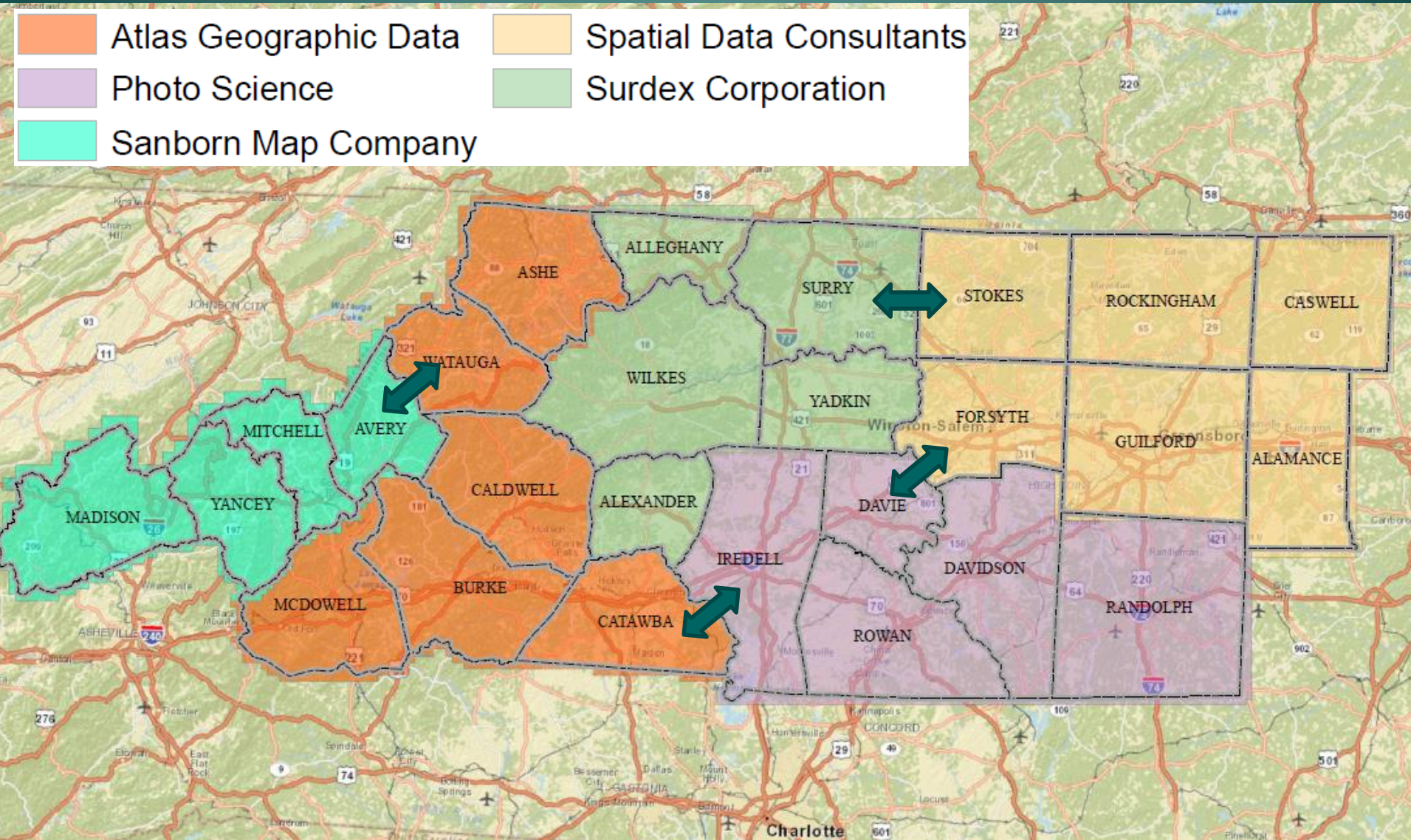


2014 Northern Piedmont and Mountains Orthoimagery Review Schedule

County	Deliv Week	State Data Review Start	CGIA Data Review End	County Data Review Start	County/ NC DOT Data Review End	Resolutions Posted to VOICE
Catawba, Surry, Stokes, Iredell	1	4-Aug	8-Aug	11-Aug	5-Sep	30-Sep
Ashe, Yadkin, Forsyth, Davie	2	11-Aug	15-Aug	18-Aug	12-Sep	7-Oct
Avery, Watauga, Alleghany, Rockingham, Rowan	3	18-Aug	22-Aug	25-Aug	19-Sep	14-Oct
Mitchell, Caldwell, Wilkes, Guilford, Davidson	4	25-Aug	29-Aug	1-Sep	26-Sep	21-Oct
Yancey, Burke, Alexander, Caswell, Randolph	5	1-Sep	5-Sep	8-Sep	3-Oct	28-Oct
Madison, McDowell, Alamance	6	8-Sep	12-Sep	15-Sep	10-Oct	4-Nov

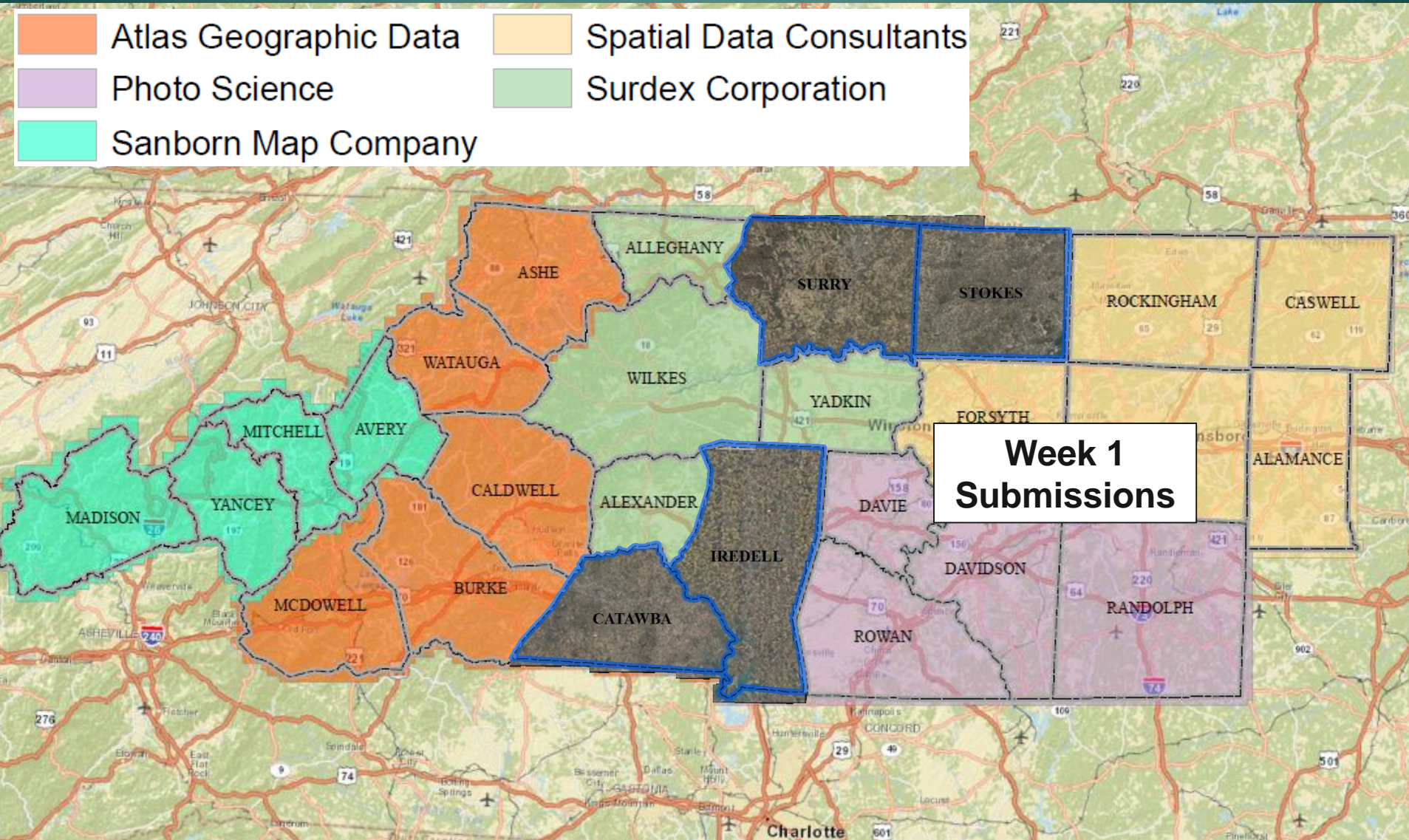
Northern Piedmont and Mtns 2014 Status

- Atlas Geographic Data
- Spatial Data Consultants
- Photo Science
- Surdex Corporation
- Sanborn Map Company

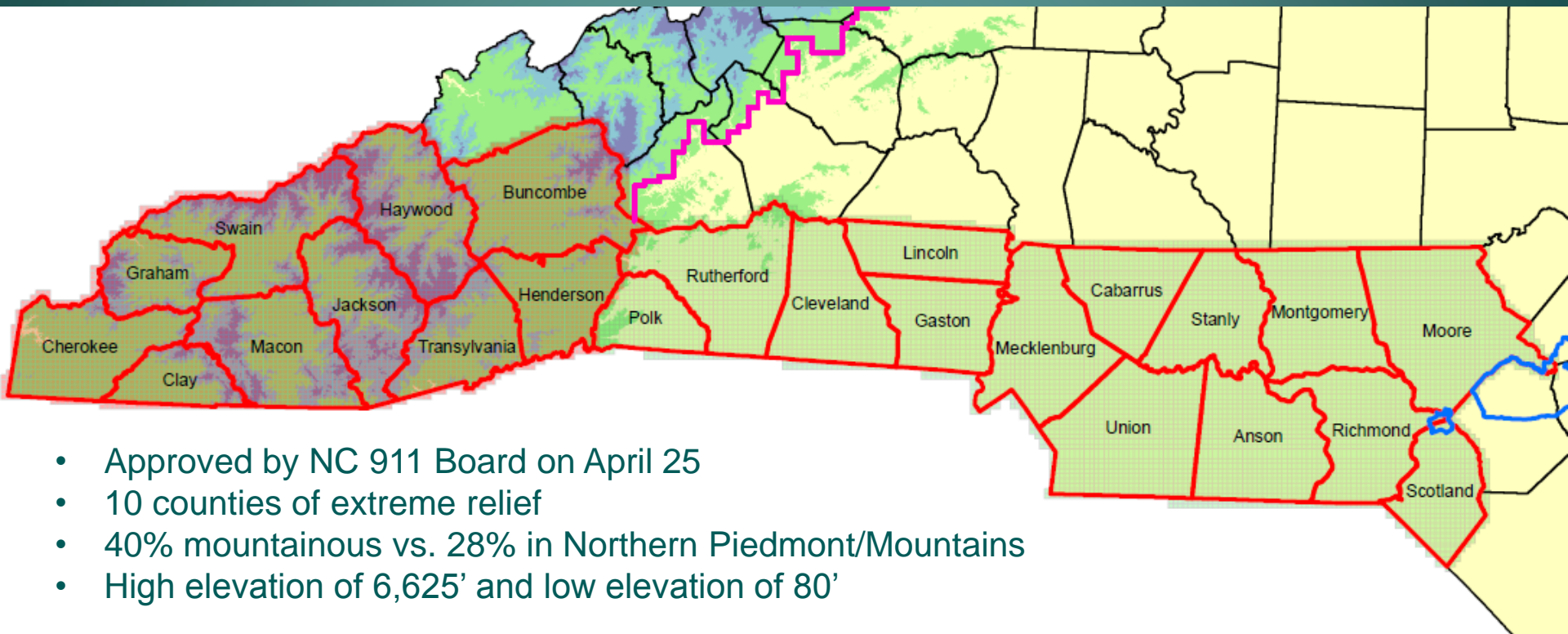


Northern Piedmont and Mtns 2014 Status

- Atlas Geographic Data
- Spatial Data Consultants
- Photo Science
- Surdex Corporation
- Sanborn Map Company



Southern Piedmont & Mtns 2015



- Approved by NC 911 Board on April 25
- 10 counties of extreme relief
- 40% mountainous vs. 28% in Northern Piedmont/Mountains
- High elevation of 6,625' and low elevation of 80'

Southern Piedmont and Mtns 2015

Date/Duration	Activity
Aug – Dec 2014	Planning, Qualifications-Based Selection (QBS), & Procurement
Dec 18, 2014	Kickoff Meeting
Feb – Apr 2015	Imagery Flights

Questions?

Darrin Smith
Technical Project Manager
919.754.6589
darrin.smith@nc.gov

Tim Johnson
CGIA Director
919.754.6588
tim.johnson@nc.gov

www.ncgicc.org
www.nconemap.com

