

Statewide Orthoimagery Program

Eastern Piedmont 2013
Northern Piedmont and Mountains 2014
Southern Piedmont and Mountains 2015

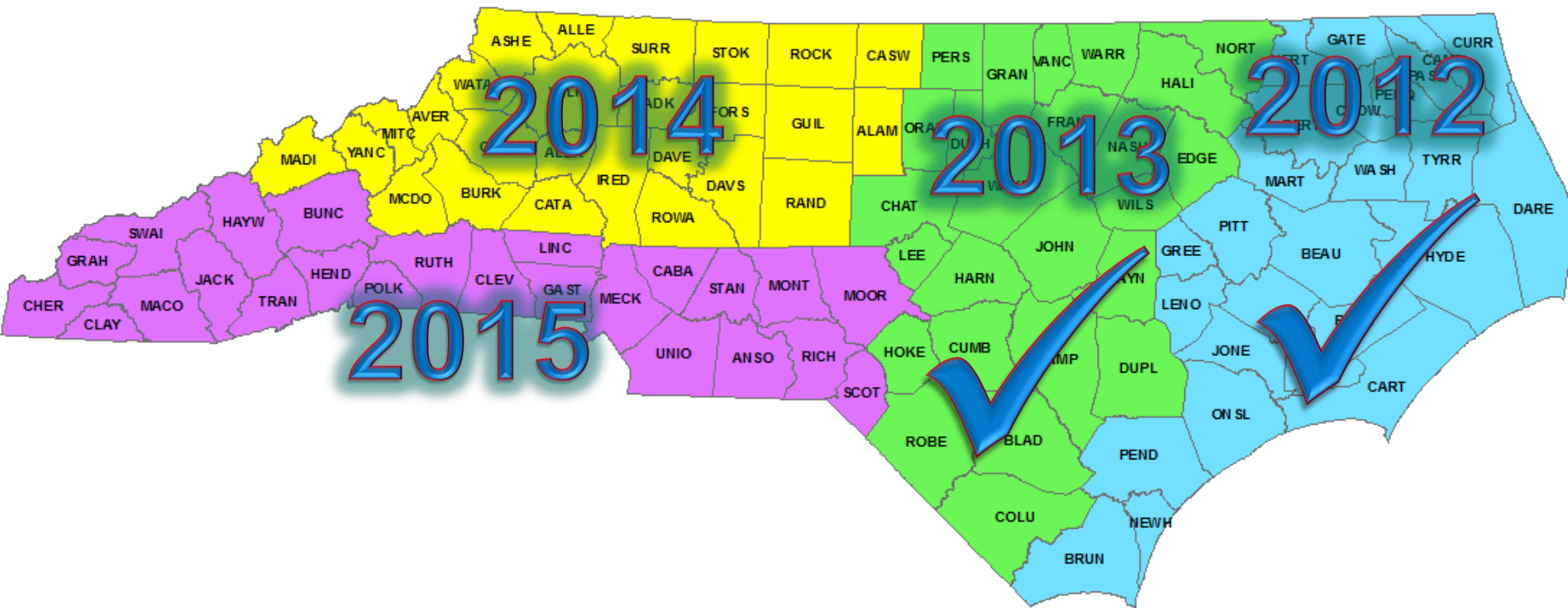
Geographic Information Coordinating Council

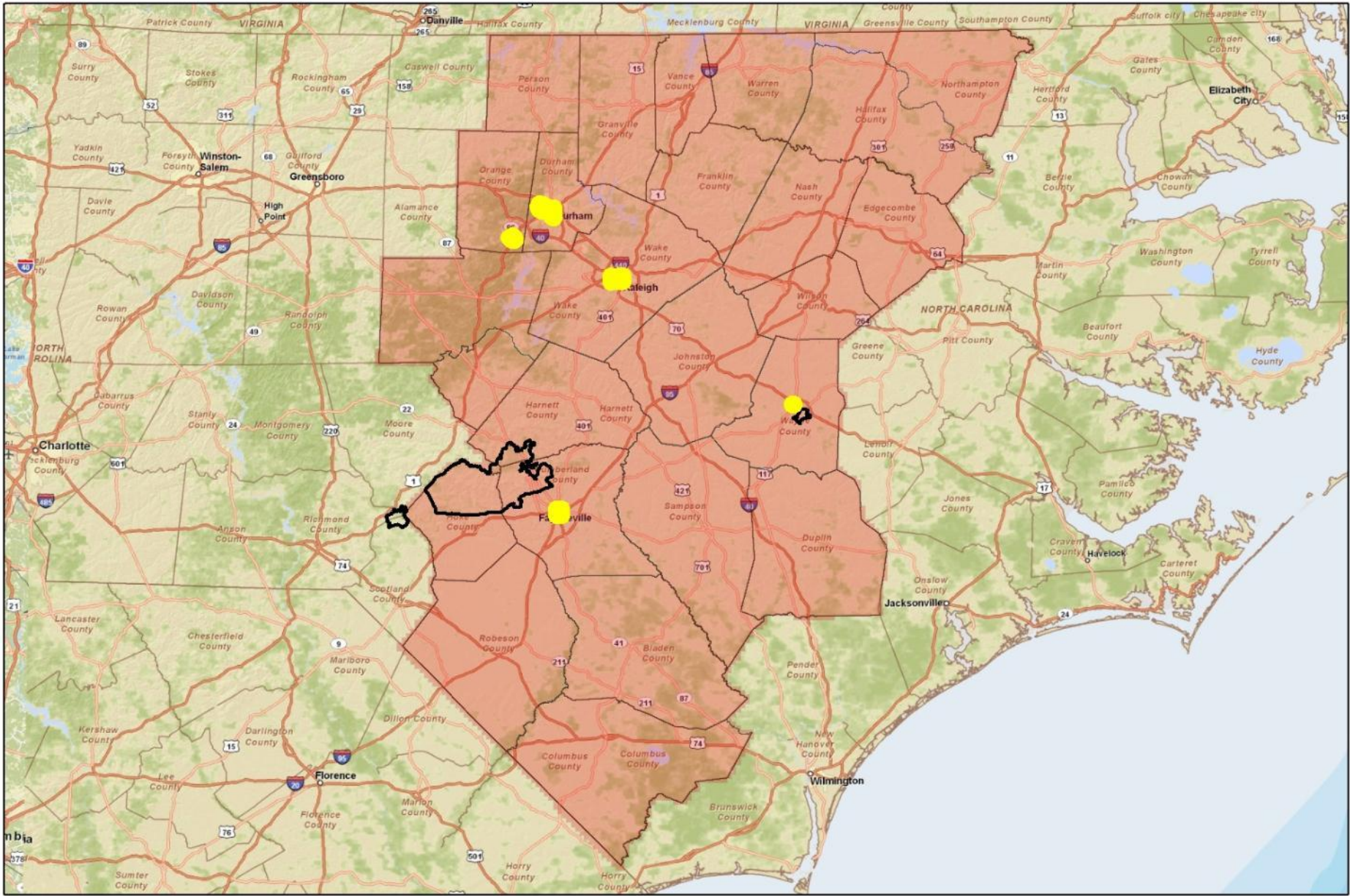
March 13, 2014

The Program



Statewide Orthoimagery Acquisition Cycle





Eastern Piedmont 2013 Study Area

- NADIR Locations
- Military Installation
- Seymour Johnson Installation Boundary
- Study Area

0 20 Miles



Date: 11/15/2012



Eastern Piedmont Product Distribution

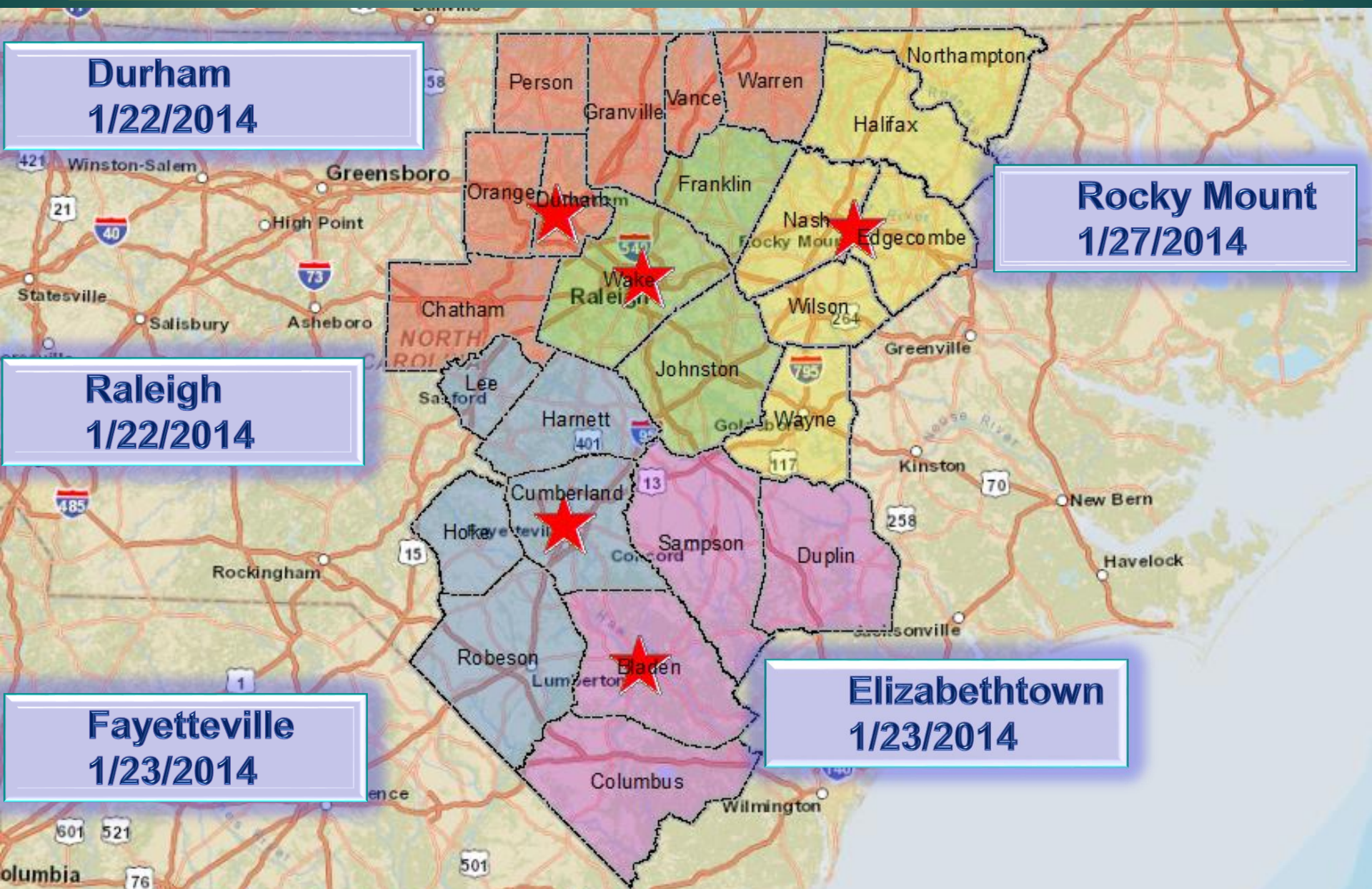
Durham
1/22/2014

Rocky Mount
1/27/2014

Raleigh
1/22/2014

Elizabethtown
1/23/2014

Fayetteville
1/23/2014



Eastern Piedmont Product Distribution

- Durham - January 22, 2014
 - Chatham County, Durham County, Granville County, Orange County, Person County, Henderson-Vance, and Warren County Communications

Raleigh - January 22, 2014

- Franklin County, Johnston County, Raleigh-Wake County, Cary Police Department, and Holly Springs Police Department

Fayetteville - January 23, 2014

- Cumberland County, City of Fayetteville, Harnett County, Dunn Police Department, Hoke County, Sanford Police Department, Robeson County, and City of Lumberton Communications

Elizabethtown - January 23, 2014

- Bladen, Columbus, Duplin, and Sampson County Communications

Rocky Mount - January 27, 2014

- Edgecombe County, City of Tarboro Police, City of Rocky Mount, Halifax County, Nash County, Northampton County, Wayne County, and Wilson County

Fort Bragg Collaboration

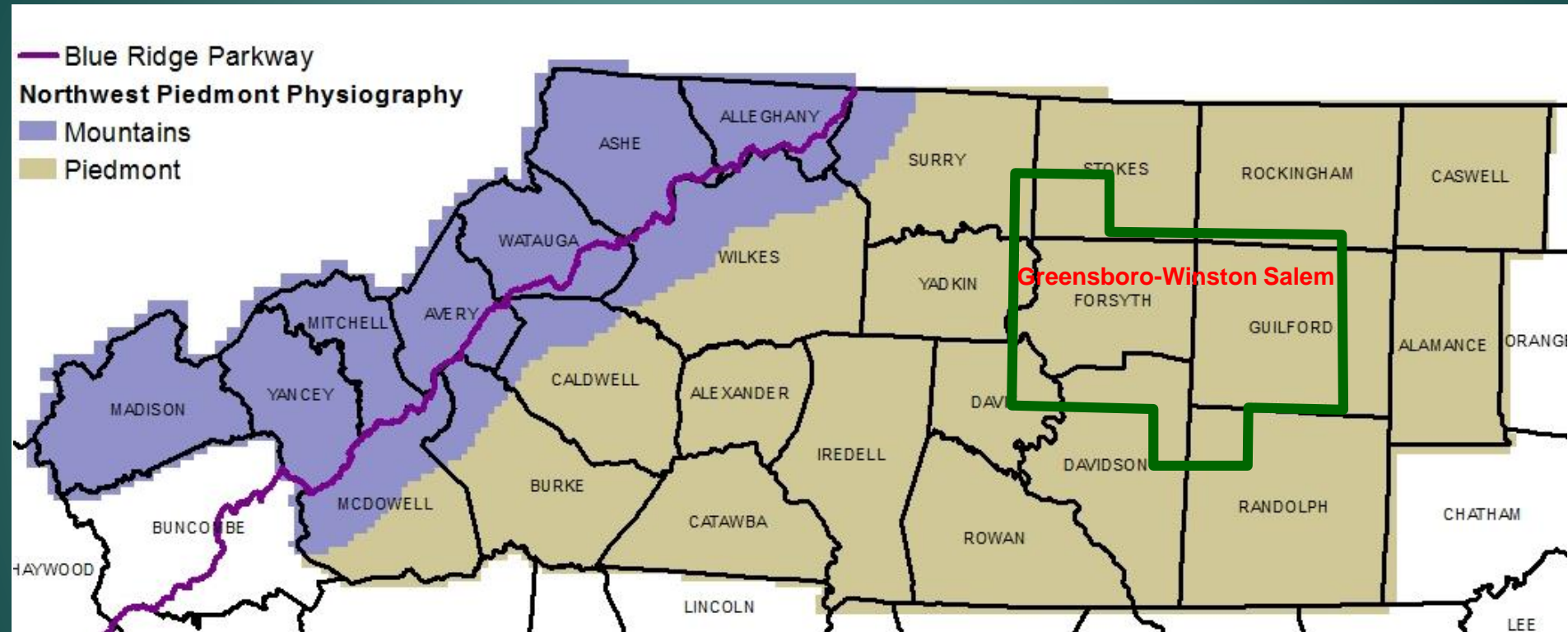
- Directorate of Plans, Training, Mobilization and Security
- Partnership and Collaboration
 - Airspace and acquisition
 - Delivery to Fort Bragg for its use
 - Full release to 911 Operations Centers
- Non-disclosure
 - Cumberland County, City of Fayetteville, Hoke County, Harnett County, City of Dunn Police

Eastern Piedmont 2013 Schedule

Date/Duration	Activity
Dec 19, 2012	Kickoff Meeting
Feb 1–Mar 31, 2013	Acquisition
Apr–Jul 2013	Post Processing and Outreach
Aug–Dec 2013	Quality Review Lifecycle
Jan 2014	Product Distribution Period
Feb–Mar 2014	User 60-Day Review Cycle
May 30, 2014	Sub-contractor Closeout
June 30, 2014	Project Closeout



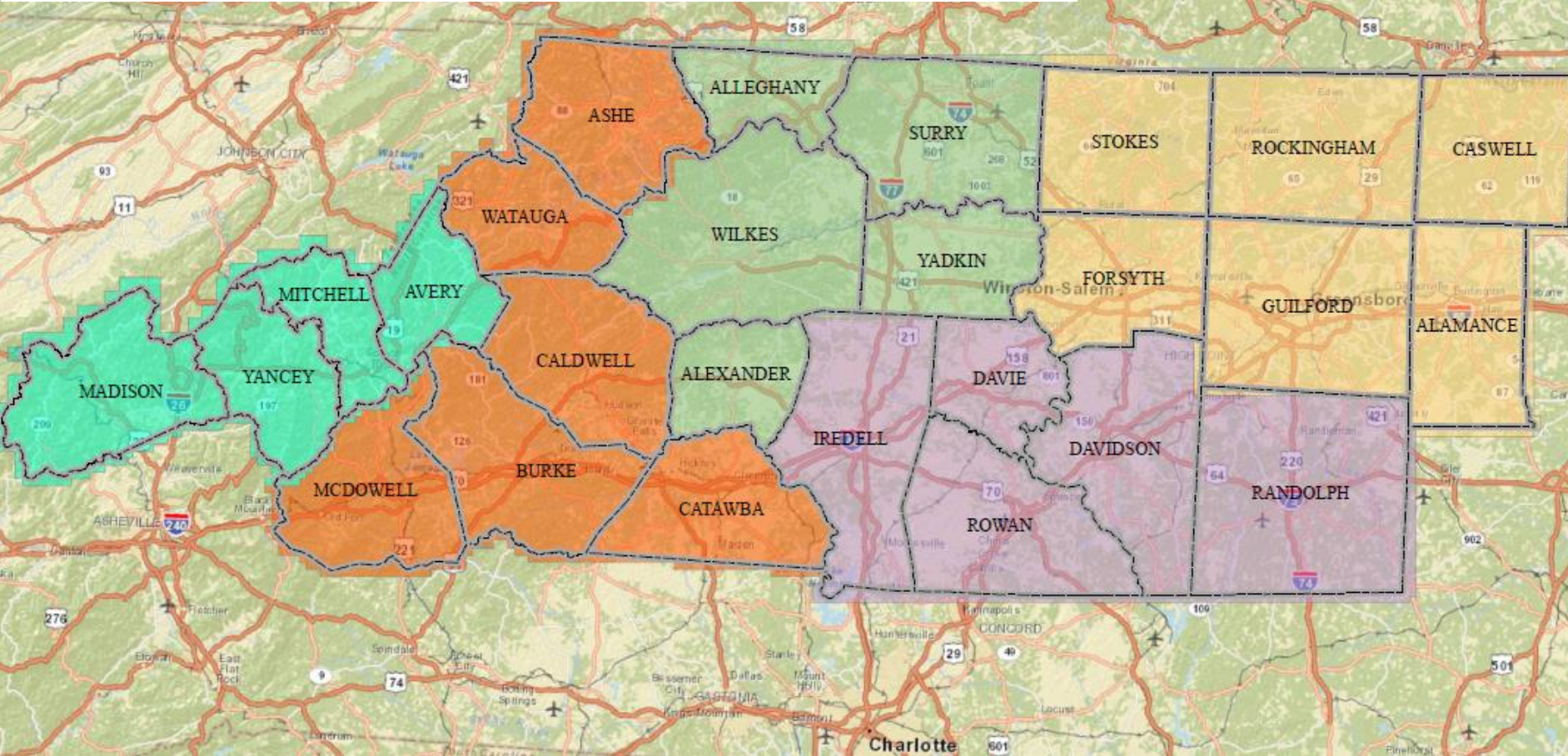
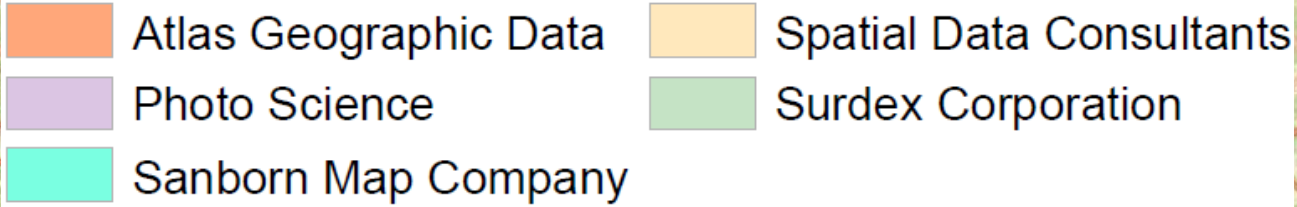
Northern Piedmont and Mountains



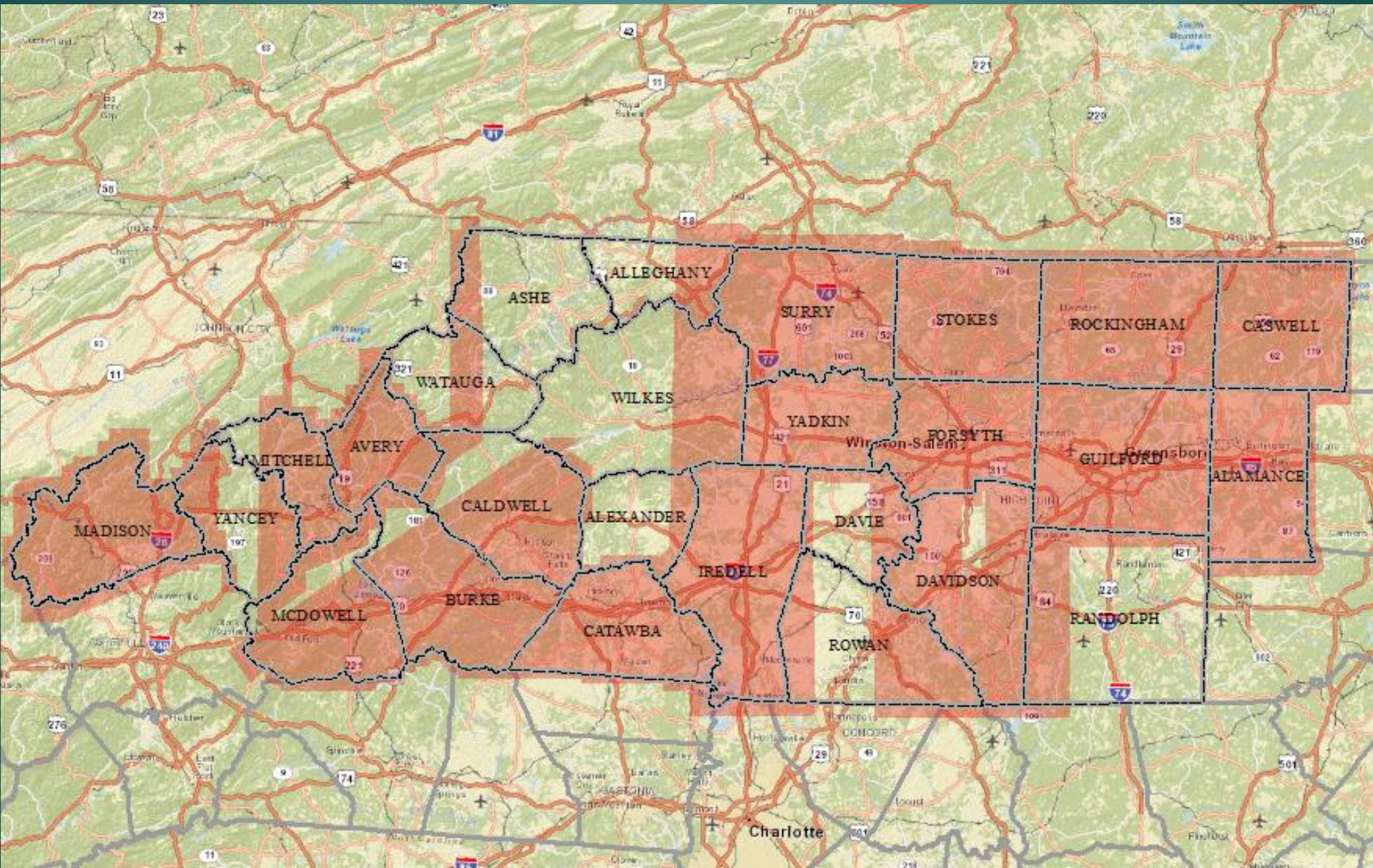
Northern Piedmont and Mtns 2014 Status

- Five contractors selected
 - Sanborn Map Company Colorado
 - Atlas Geographic Data Wilmington
 - Surdex Corporation Missouri
 - Spatial Data Consultants High Point
 - Photo Science Kentucky
- Kickoff meeting occurred on Dec 19
- Acquisition at 81%

Northern Piedmont and Mtns 2014 Status



Northern Piedmont and Mtns 2014 Acquisition Status



Northern Piedmont and Mtns 2014

Date/Duration	Activity
Sep 2013	QBS Period
Sep 2013-Jan 2014	Project Planning, PSAP Outreach
Oct-Nov 2013	Evaluation of Responses and Selection of Contractors
Dec 2013	Contracting and Project Kickoff
Feb-Apr 2014	Imagery Flights



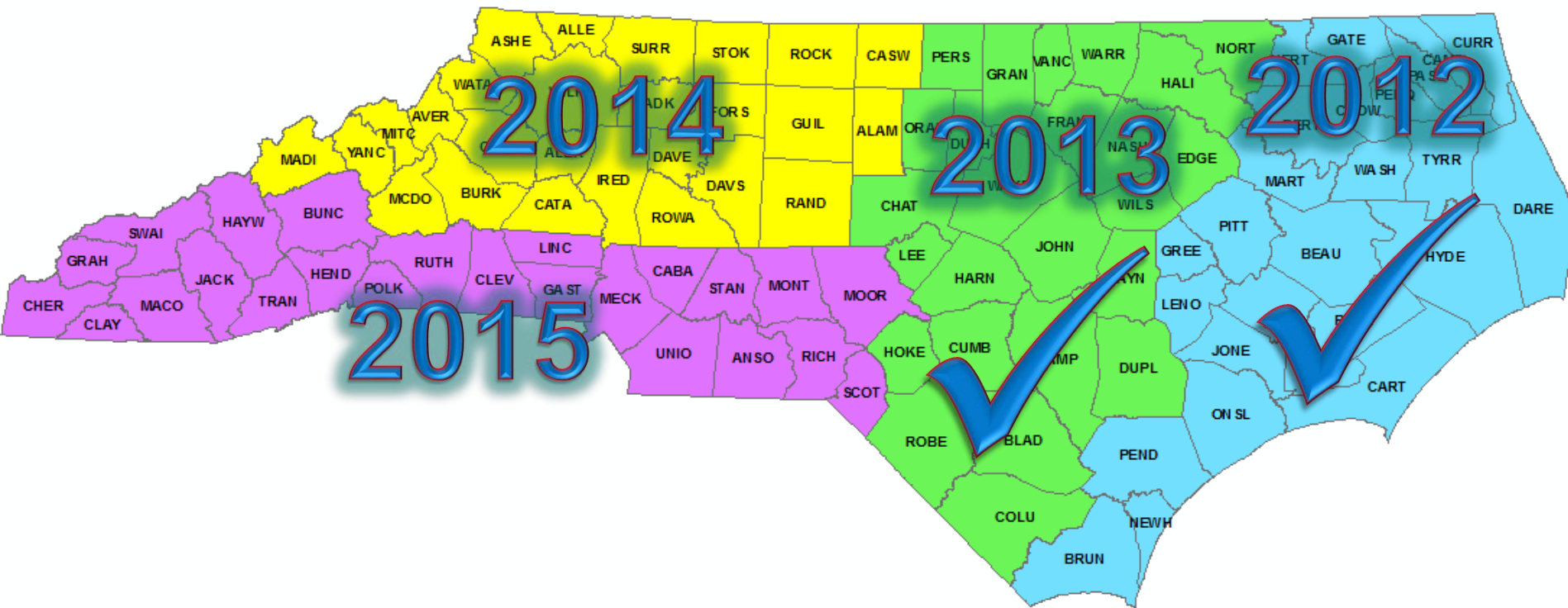
Next Steps

- Complete acquisition by end of April
- Finalize PSAP and GIS points of contact
- Attend Property Mappers Association workshops led by Secretary of State's Office:
 - Jamestown
 - Spruce Pine
 - Taylorsville

The Program



Statewide Orthoimagery Acquisition Cycle



Southern Piedmont and Mtns 2015

- 24 counties
- 13 counties with instances of extreme relief
- Charlotte metropolitan area
- Camp Mackall/Fort Bragg
- Acquisition in Feb-Apr 2015

Questions?

Darrin Smith
Technical Project Manager
919.754.6589
darrin.smith@nc.gov

Tim Johnson
CGIA Director
919.754.6588
tim.johnson@nc.gov

www.ncgicc.org
www.nconemap.com