




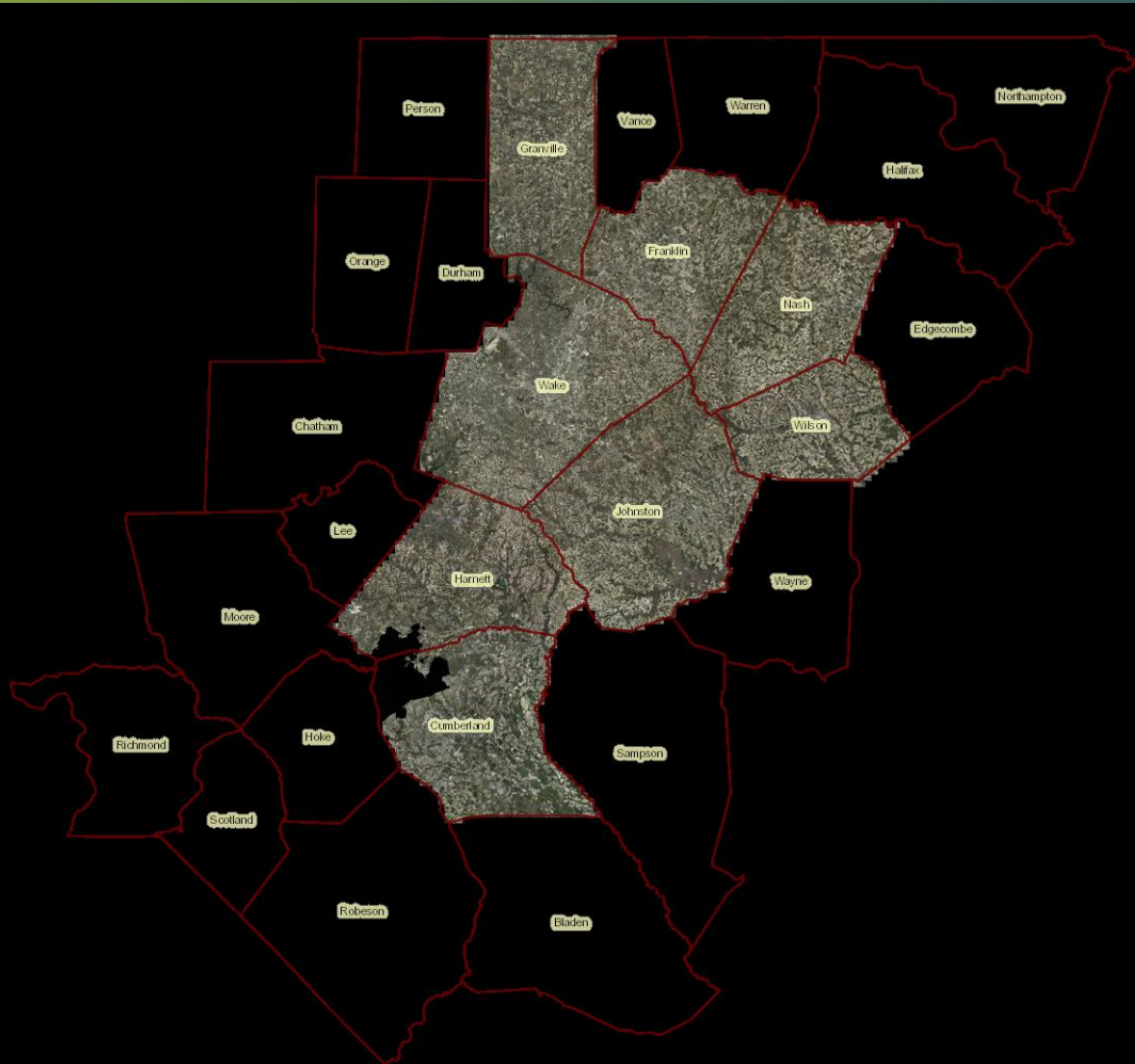
STATEWIDE ORTHOIMAGERY PROGRAM



EASTERN PIEDMONT 2017
NORTHERN PIEDMONT AND MOUNTAINS 2018
Geographic Information Coordinating Council
August 9, 2017



Eastern Piedmont 2017 (Quality Review To Date)



- Week 1 of 9
- 8 of 26 Under Review
- 13 Counties Have Signed Up for Accounts
- 32 End-Users



Eastern Piedmont 2017 Quality Review

NC Orthoimagery Program

Overview 2012-2015 2016-2019 Imagery Discovery



Statewide 2016 - 2019

- Tiles: 16,889
- Square Miles: 15,145
- Counties: 26
- PSAP: 31

The adjacent map displays the current acquisition status for the Eastern Piedmont Project. As flights take place, this map will be updated to reflect the current amount of images acquired. Web cam locations are also available to see current ground conditions.

2017 Quality Review

The VOICE (Virtual Online Inspection, Checking, & Editing) Quality Review occurs over three phases with the first group of counties starting review on July 31. Each county has a 4-week review window for end-users to find and submit errors through the online VOICE interface.

Click on the counties in the map to see the Quality Review begin and end dates for each county.

VOICE Training Webinar

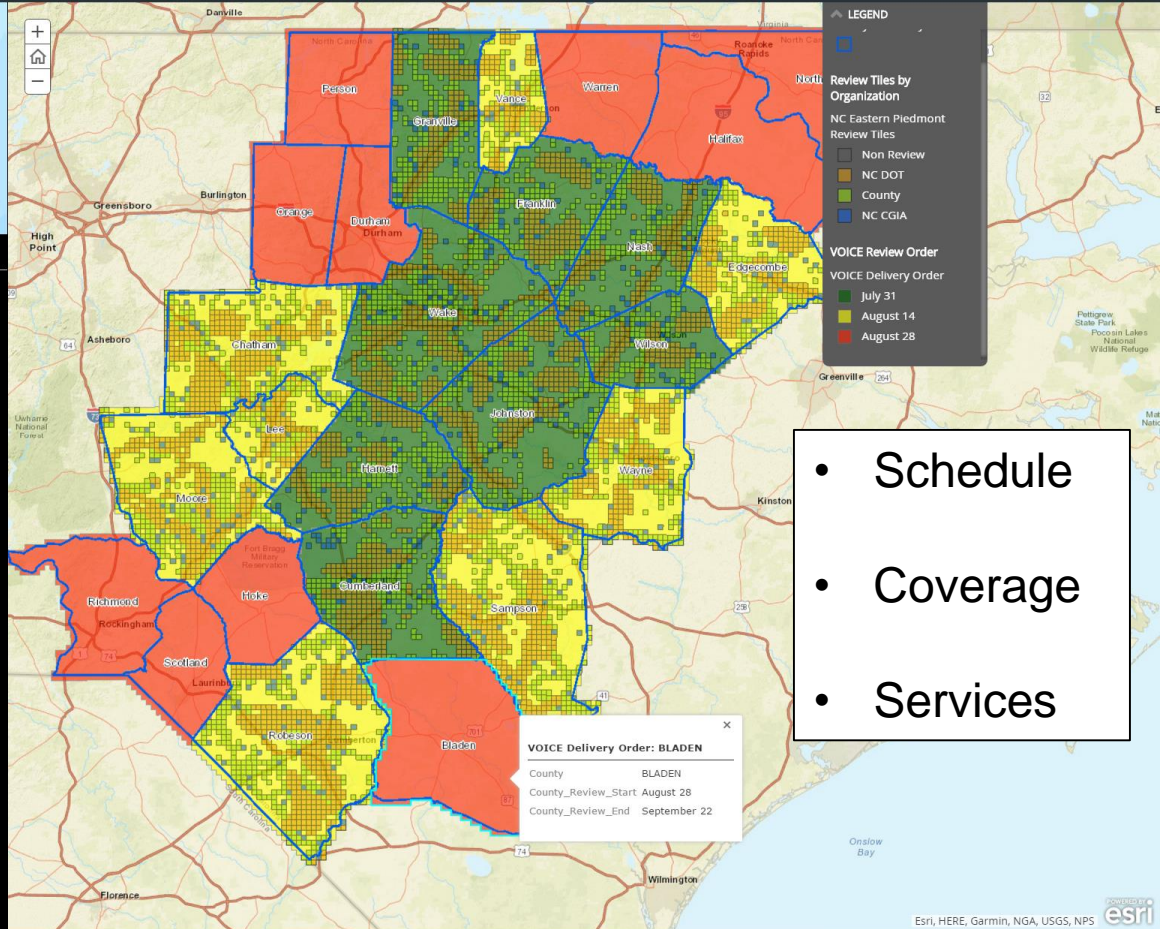
A training webinar was held on July 20, 2017 that detailed the Quality Review workflow and how to use the online VOICE interface. A recording of this webinar is available for users who were not able to attend. Use the above link to access this recording.

2018 - Northern Piedmont and Mountains

Coming Soon!

- Tiles: 13,771
- Square Miles: 12,349
- Counties: 26

2019 - Southern Piedmont and Mountains



- Schedule
- Coverage
- Services

Project Website

<https://nconemap.gov/Orthoimagery.aspx>

NC Orthoimagery Program



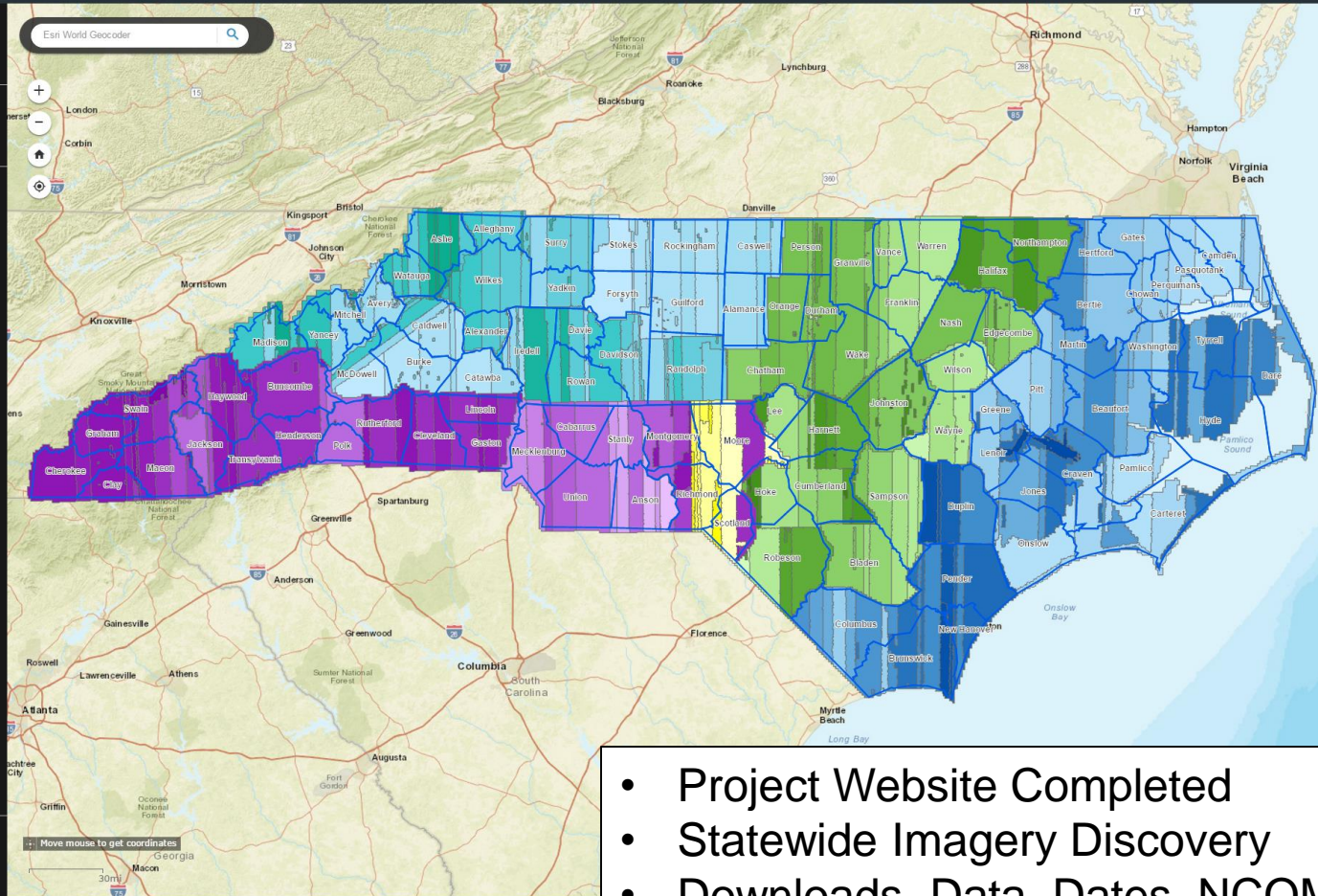
Overview 2012-2015 2016-2019 Imagery Discovery

County Mosaics

Imagery Tiles - Index

Imagery Acquisition Dates - Seamlines

- Click on a location to query the latest Imagery acquisition date.
- Zoom in to see specific seamline locations over the Ortho, latest Imagery service.
- To see past years, go into the layer list and turn on the year(s) of interest. Other layers may need to be deactivated to see the previous year.



- Project Website Completed
- Statewide Imagery Discovery
- Downloads, Data, Dates, NCOM

Streaming Imagery Services

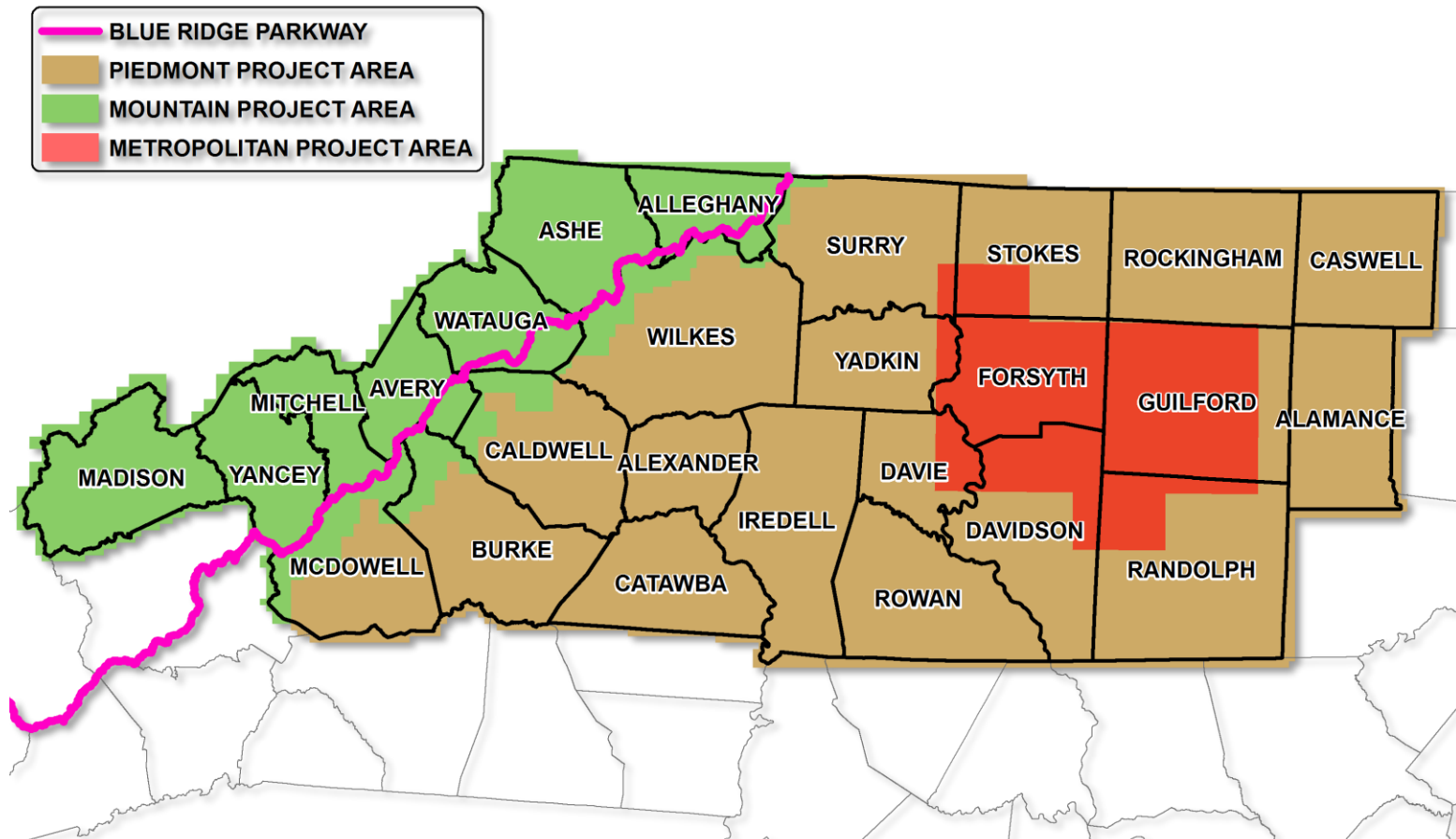
SCHEDULE

Date/Duration	Activity
August – November 2017	Quality Review Lifecycle
<u>Mid-December 2017</u> *	Product Distribution Period
January 2018	NC OneMap Implementation

*Previously in late January



Northern Piedmont and Mountains 2018



- Local Government Opportunity



Questions?

Darrin Smith
Project Manager
919.754.6589
darrin.smith@nc.gov

www.ncgicc.org
www.nconemap.gov

