




STATEWIDE ORTHOIMAGERY PROGRAM



*COASTAL 2016
EASTERN PIEDMONT 2017
NORTHERN PIEDMONT AND MOUNTAINS 2018*

Geographic Information Coordinating Council
May 10, 2017



Coastal 2016

<https://nconemap.gov/Orthoimagery.aspx>

NC Orthoimagery Program

Overview 2012-2015 2016-2019

Statewide 2016 - 2019

2016 - Coast

- Tiles: 17,483
- Square Miles: 15,678
- Counties: 27
- PSAP: 29

Use the button below to select and visualize the extent of a county's final deliverable. The results will provide options to either download the single file 50:1 compressed county mosaic from NC OneMap or to identify a particular tile of interest.

See Extent/Tiles of Imagery per County

Turn on Contractor Study Areas

2016 Acquisition

Flights for imagery acquisition occurred between January 29 and March 12 of 2016. The map to the right

BACK Make a Selection: Greene Beaufort Bertie Brunswick Camden Carteret Chowan Columbus Craven Currituck Dare Duplin Gates Greene Hertford Hyde Jones Lenoir Martin New Hanover Onslow

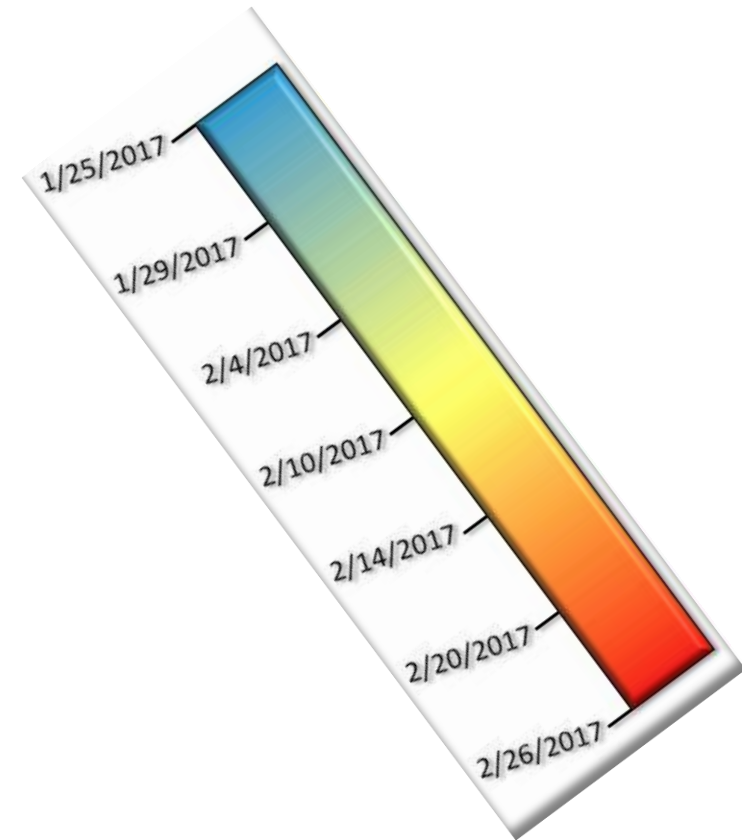
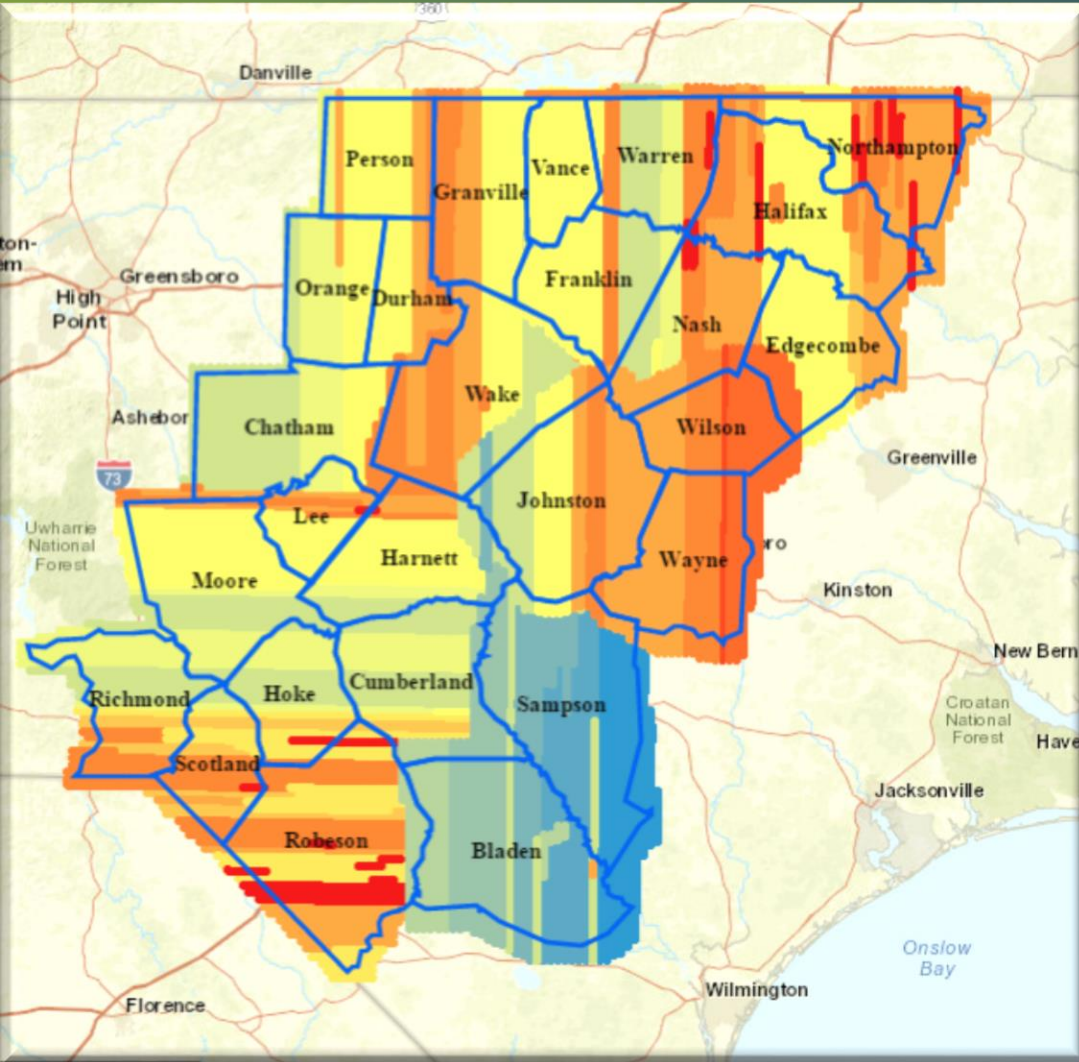
Greene County Mosaic: Greene Download: Greene Mosaic

Esri, HERE, Garmin, NGA, USGS, NPS

- New Project Website
- Map the 911 Seven Mile Deliverable
- Offline Access



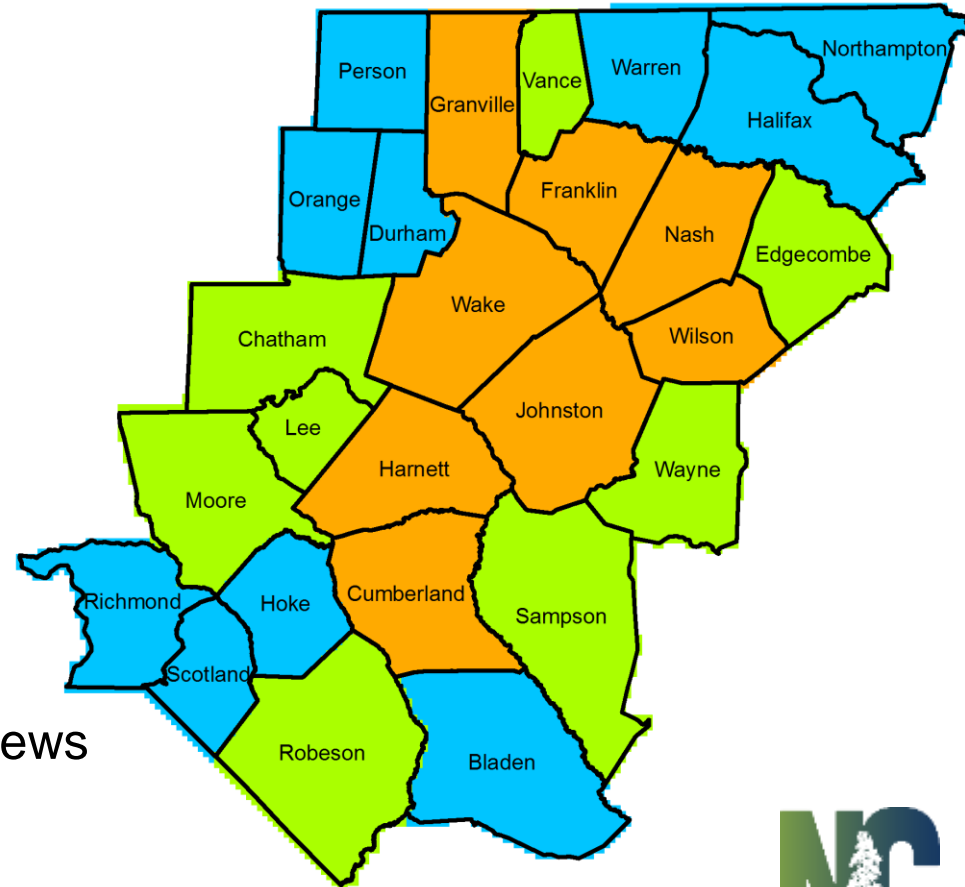
Eastern Piedmont 2017 Acquisition Status



Eastern Piedmont 2017 Quality Review Schedule

Initiate Online Review

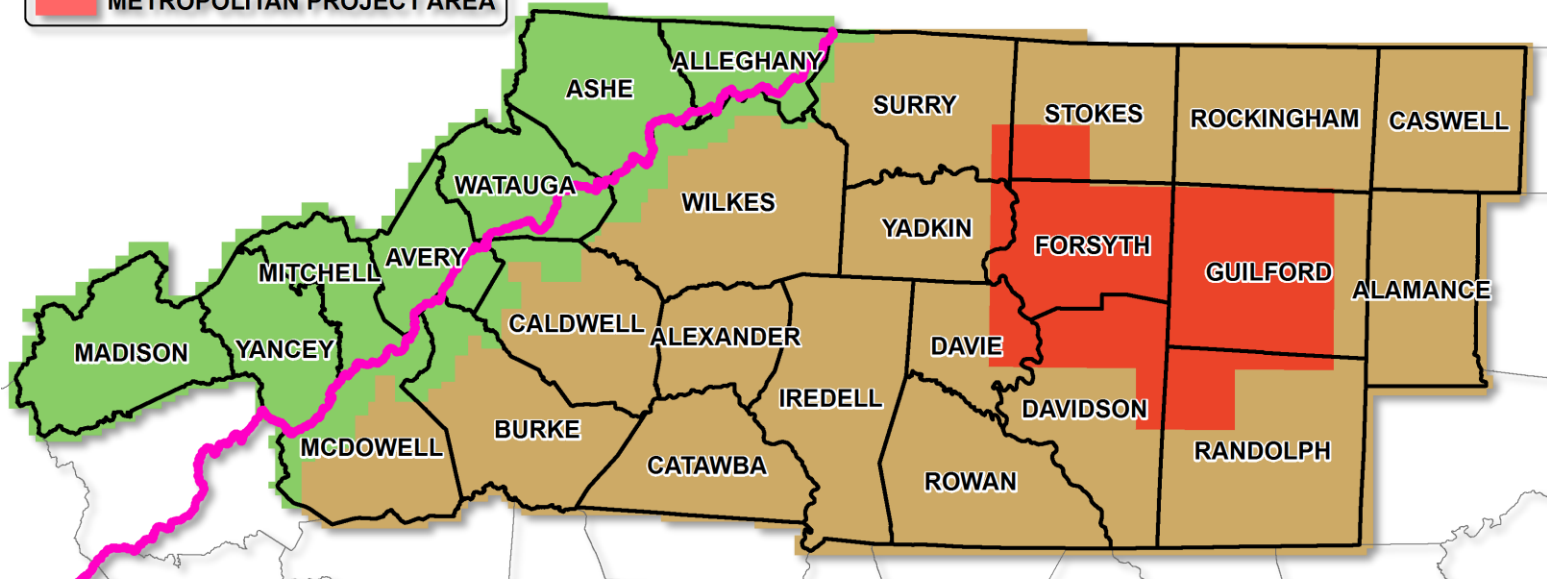
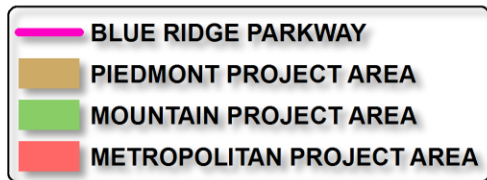
	July 31
	August 14
	August 28



- Training Mid July – Project Website News
- 30 Day Review
- Overall schedule compressed by two weeks from Phase 1



Northern Piedmont and Mountains 2018



- Approved March 31
- Target Earlier RFQ and Contractor Procurement
- Local Government Opportunity

Questions?

Darrin Smith
Project Manager
919.754.6589
darrin.smith@nc.gov

www.ncgicc.org
www.nconemap.gov

