




# *STATEWIDE ORTHOIMAGERY PROGRAM*

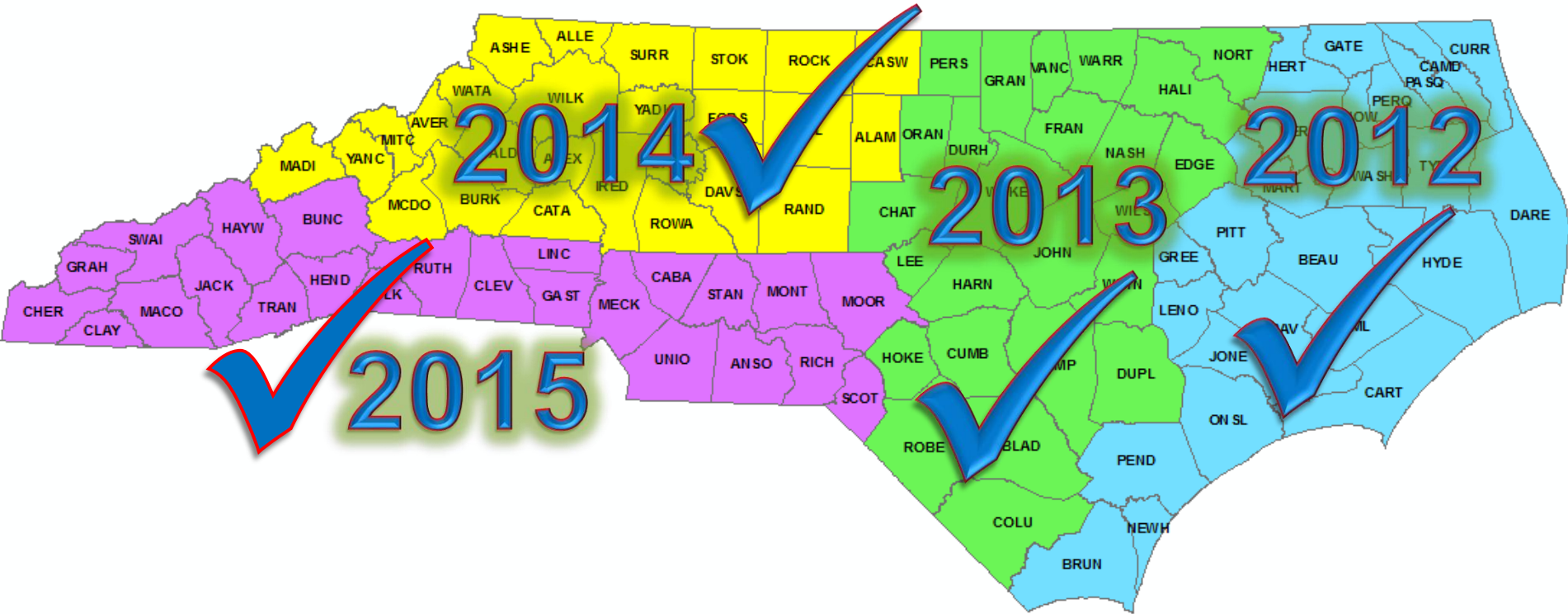
*SOUTHERN PIEDMONT AND MOUNTAINS 2015*

*COASTAL 2016*

*EASTERN PIEDMONT 2017*



STATEWIDE ORTHOIMAGERY PROGRAM  
2012 - 2015



## *Southern Piedmont and Mountains 2015 Summary*

- Project closeout in June
- Moore, Cumberland, Scotland, Richmond reflight completed March 7 and visual QC complete. Target late-June for final delivery
- Implemented new delivery methods per 911 guidelines
  - Primary county and tile-based and single file mosaic extended to a minimum of 7 miles
  - Removes assumptions for coverage
  - Provides PSAP a single source of adequate coverage
  - Provides access to border imagery from GA, TN, SC
- See project website for final map panels including primary county delivery extent and all submitted issues



**2016**

Catawba

Iredell

Rowan

Lincoln

Cabarrus

Gaston

Stanly

Mecklenburg  
County

Union

York

SOUTH CAROLINA

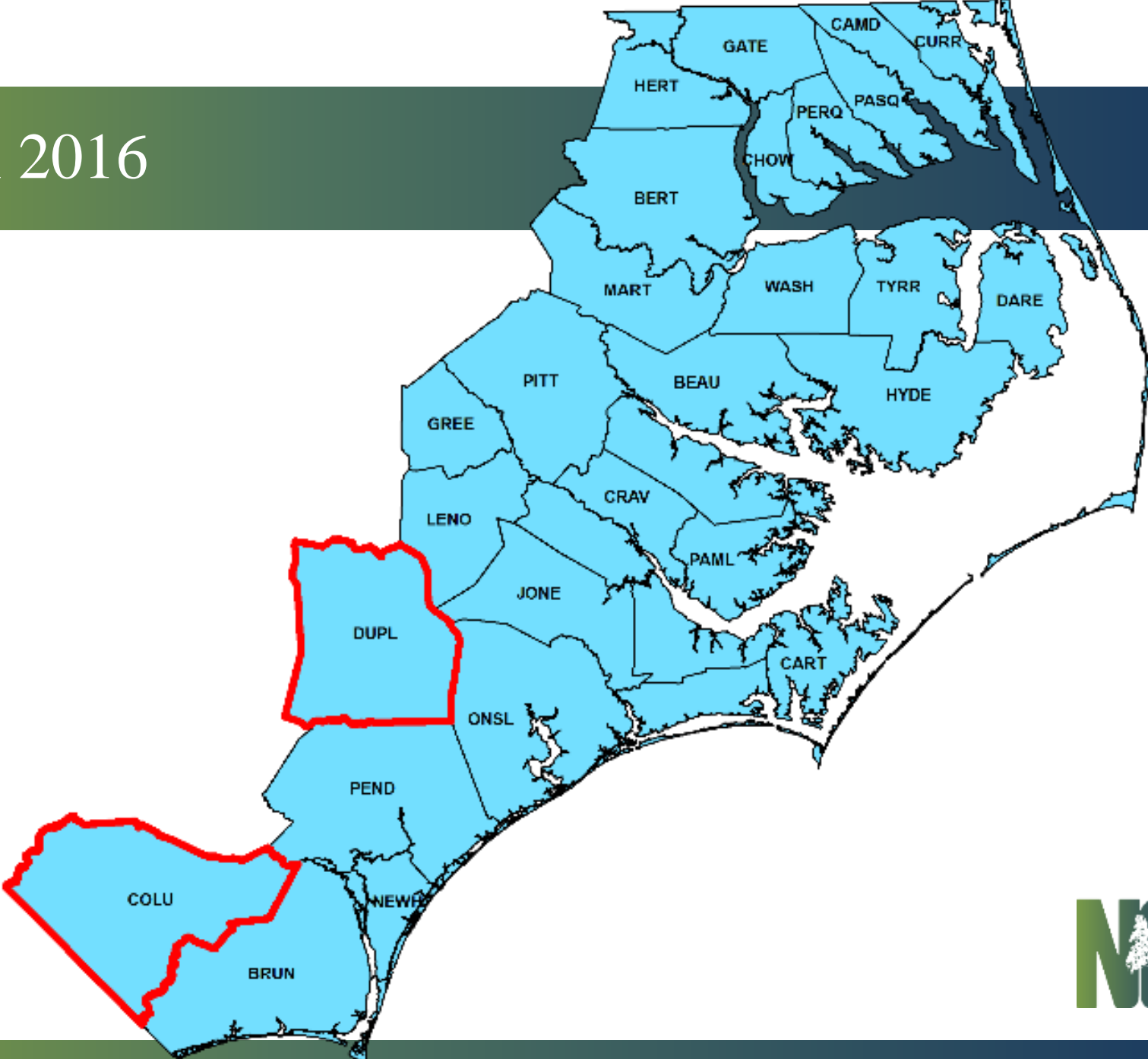
Lancaster

*Southern Piedmont and Mountains 2015 Summary*



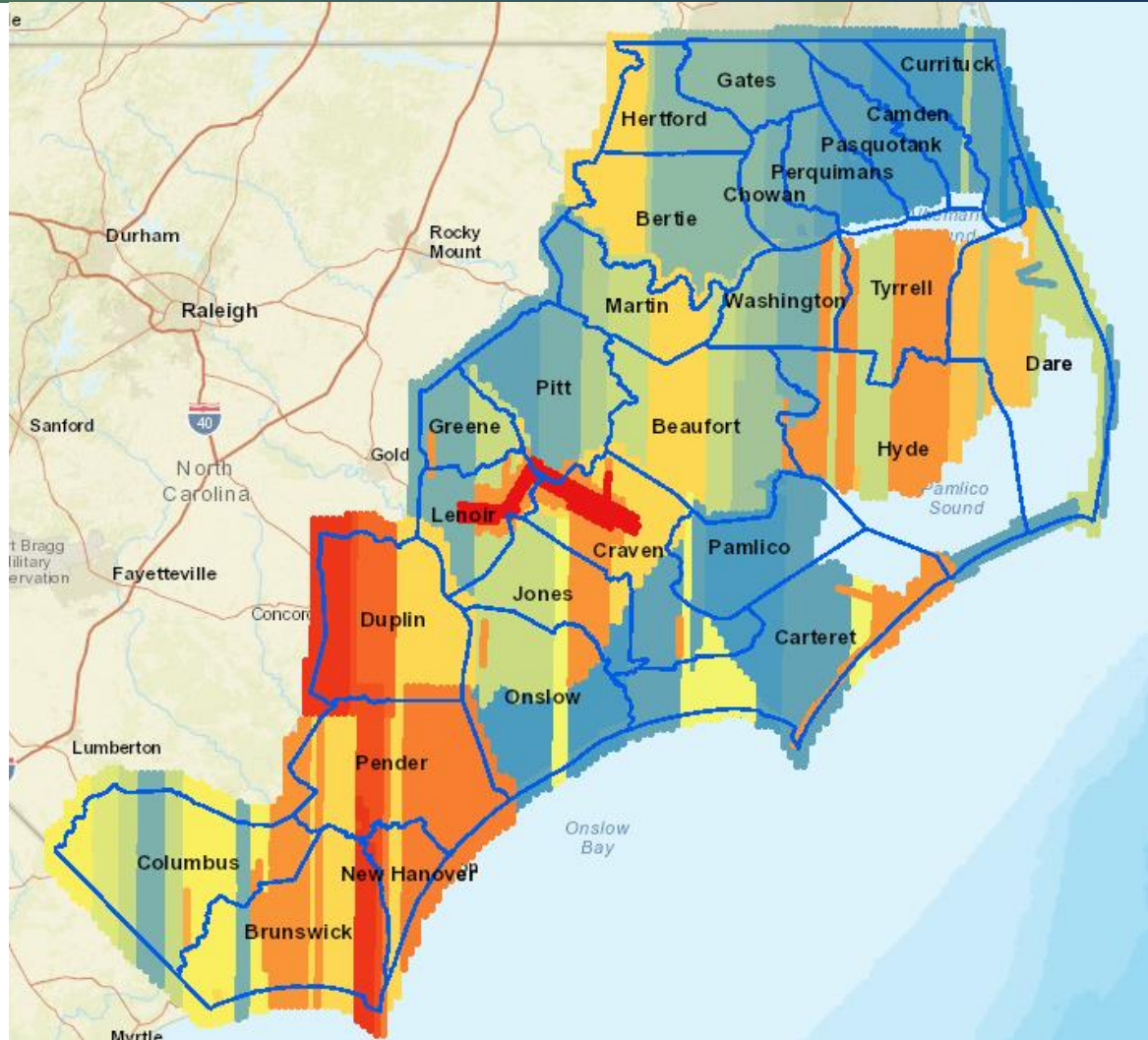
Visually consistent within reason!

# Coastal 2016

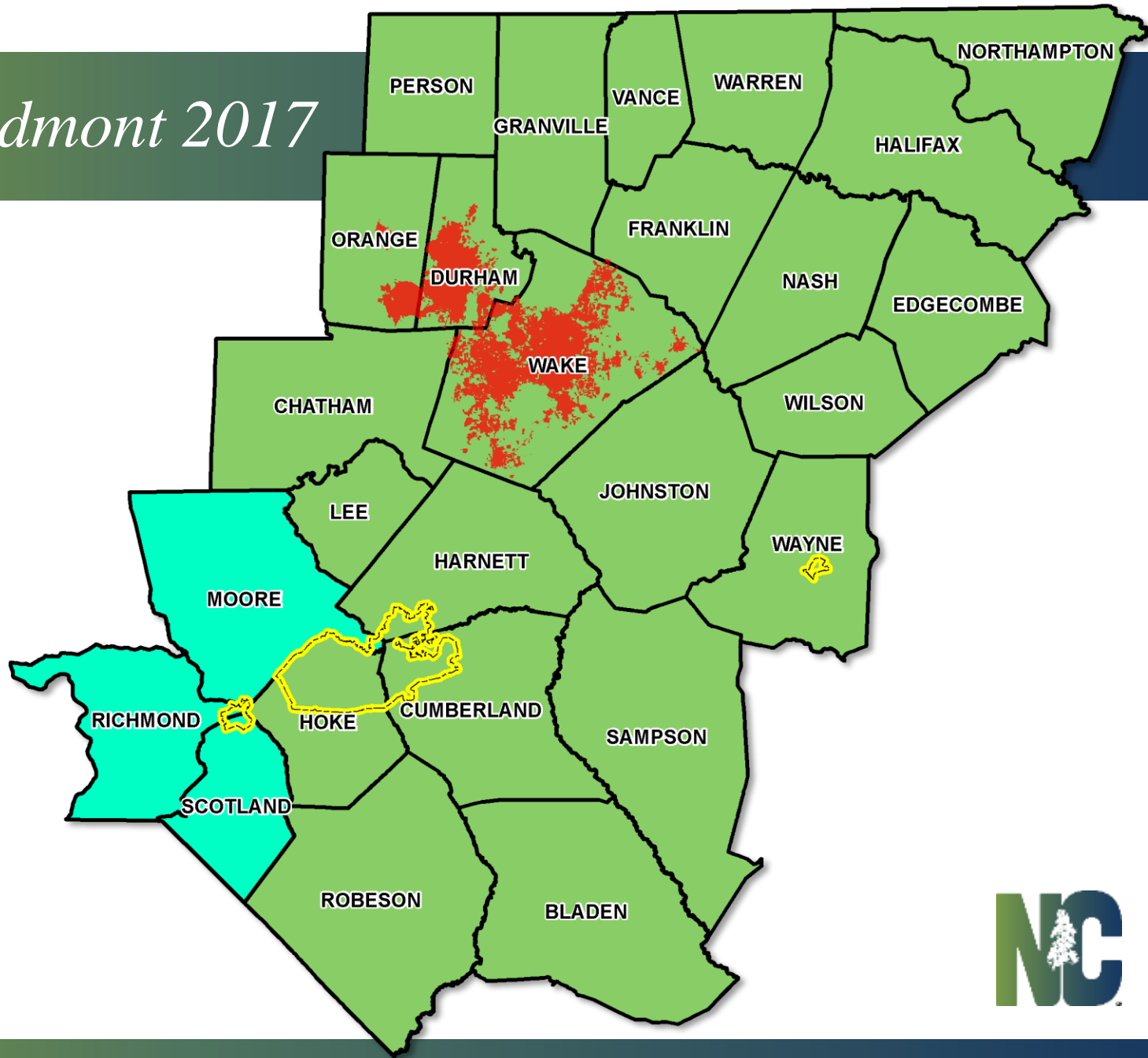


# Coastal 2016 Status

Acquisition Date	Percent	Percent by Month
29-Jan-16	0.12%	
30-Jan-16	2.32%	
31-Jan-16	3.06%	5.51%
01-Feb-16	7.45%	
02-Feb-16	1.41%	
08-Feb-16	0.63%	
10-Feb-16	0.65%	
11-Feb-16	7.54%	
13-Feb-16	2.47%	
14-Feb-16	0.59%	
18-Feb-16	12.10%	
19-Feb-16	21.41%	
21-Feb-16	0.62%	
26-Feb-16	0.23%	
27-Feb-16	10.32%	
28-Feb-16	12.44%	
29-Feb-16	4.57%	82.43%
03-Mar-16	4.63%	
07-Mar-16	7.22%	
16-Mar-16	0.21%	12.06%



# *Eastern Piedmont 2017*





# Questions?

Tim Johnson

CGIA Director

919.754.6588

[tim.johnson@nc.gov](mailto:tim.johnson@nc.gov)

Darrin Smith

Technical Project Manager

919.754.6589

[darrin.smith@nc.gov](mailto:darrin.smith@nc.gov)

[www.ncgicc.org](http://www.ncgicc.org)

[www.nconemap.gov](http://www.nconemap.gov)

