




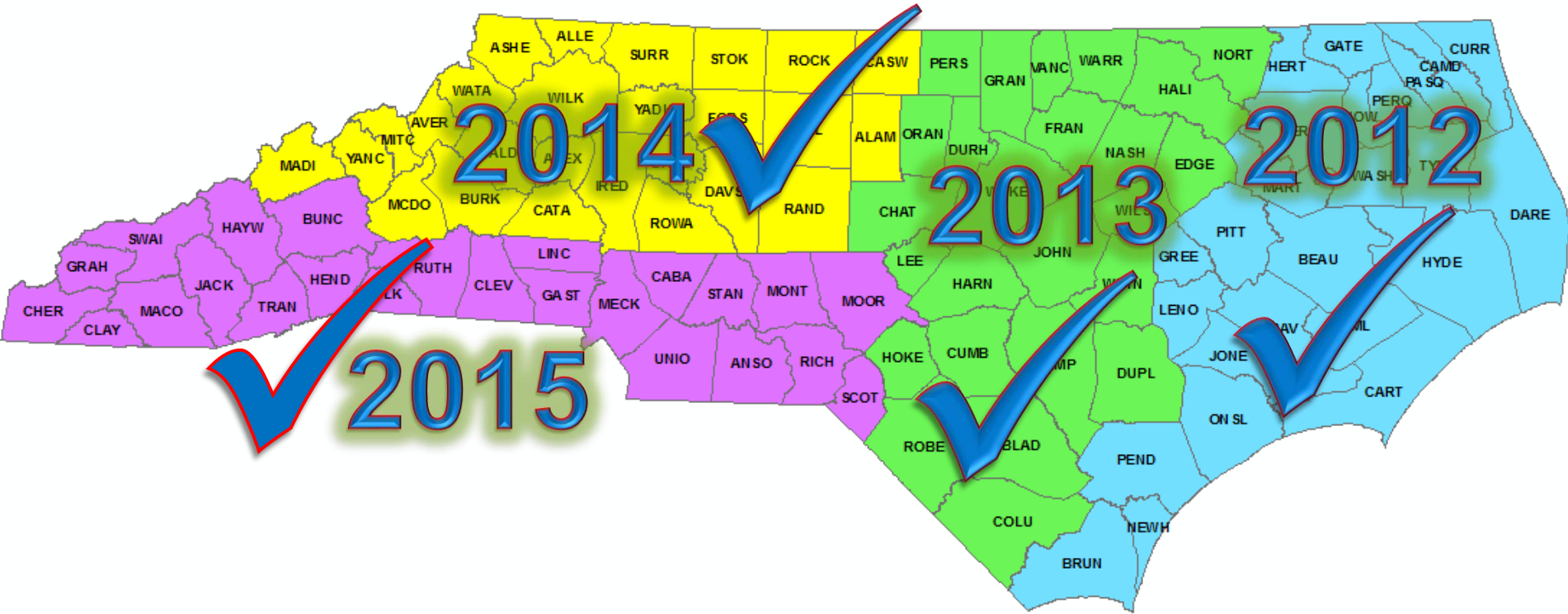
STATEWIDE ORTHOIMAGERY PROGRAM

SOUTHERN PIEDMONT AND MOUNTAINS 2015

COASTAL 2016



STATEWIDE ORTHOIMAGERY PROGRAM 2012 - 2015

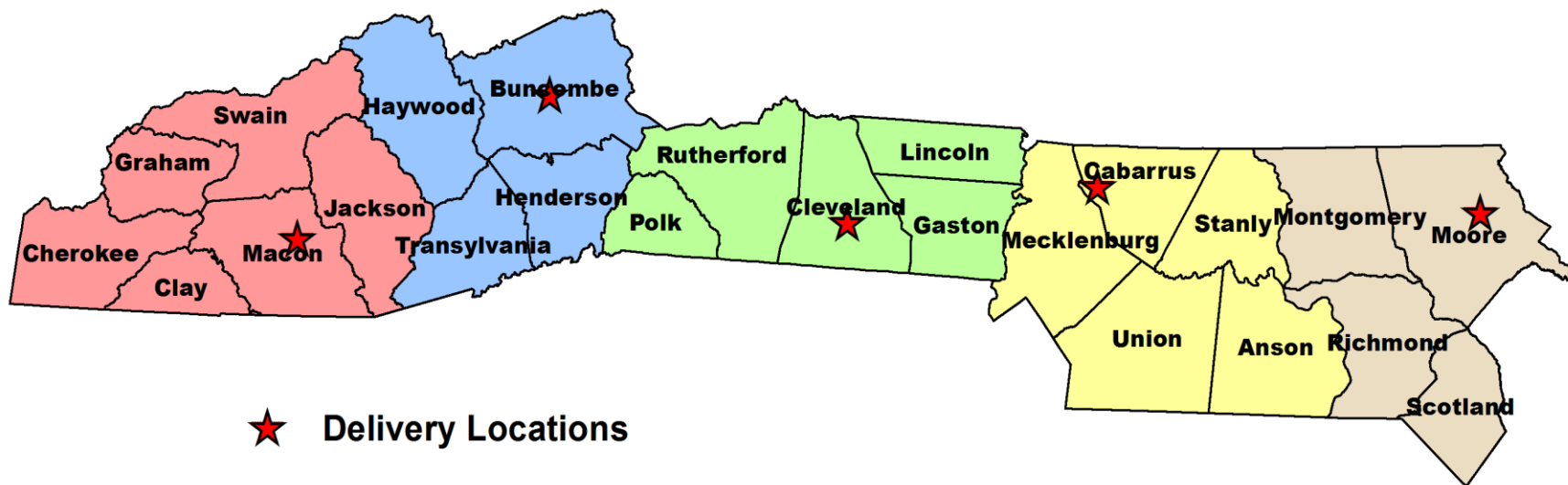


STATEWIDE ORTHOIMAGERY PROGRAM
2012 - 2015



SOUTHERN PIEDMONT AND MOUNTAINS 2015 DISTRIBUTION TO PSAPs

JANUARY 19 - 28



- 2015 Imagery available February 1st through NC OneMap Geospatial Portal

2015 VOICE SUMMARY



QUALITY CONTROL STATISTICS
2015 AND HISTORICAL

Number of Issues Tile Pass Rate



2015 REFLIGHT

- Portions of Montgomery, Moore, Richmond, and Scotland Counties
- 100% delivery at January distribution meetings
- Usable product
- Did not meet North Carolina Technical Specifications for Digital Orthophoto Base Mapping
- Target February 2016 re-acquisition
- Target May re-delivery



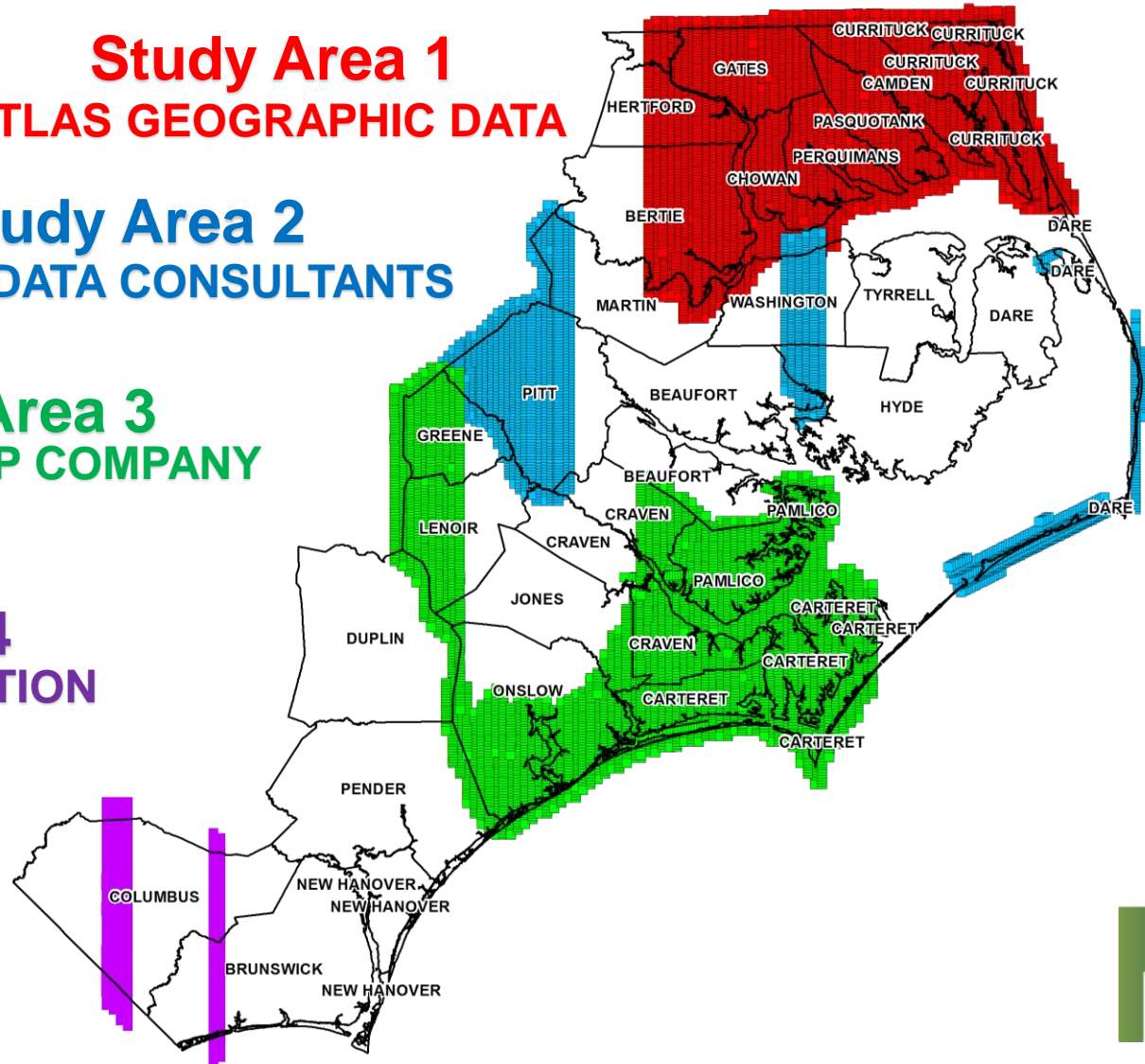
COASTAL ORTHOIMAGERY 2016 CURRENT ACQUISITION STATUS

Study Area 1
ATLAS GEOGRAPHIC DATA

Study Area 2
SPATIAL DATA CONSULTANTS

Study Area 3
SANBORN MAP COMPANY

Study Area 4
SURDEX CORPORATION



Questions?

Darrin Smith
Technical Project Manager
919.754.6589
darrin.smith@nc.gov

Tim Johnson
CGIA Director
919.754.6588
tim.johnson@nc.gov

www.ncgicc.org
www.nconemap.gov

