

Statewide Orthoimagery Program

Coastal 2020
Eastern Piedmont 2021

Ben Shelton
Program Manager

October 13, 2020



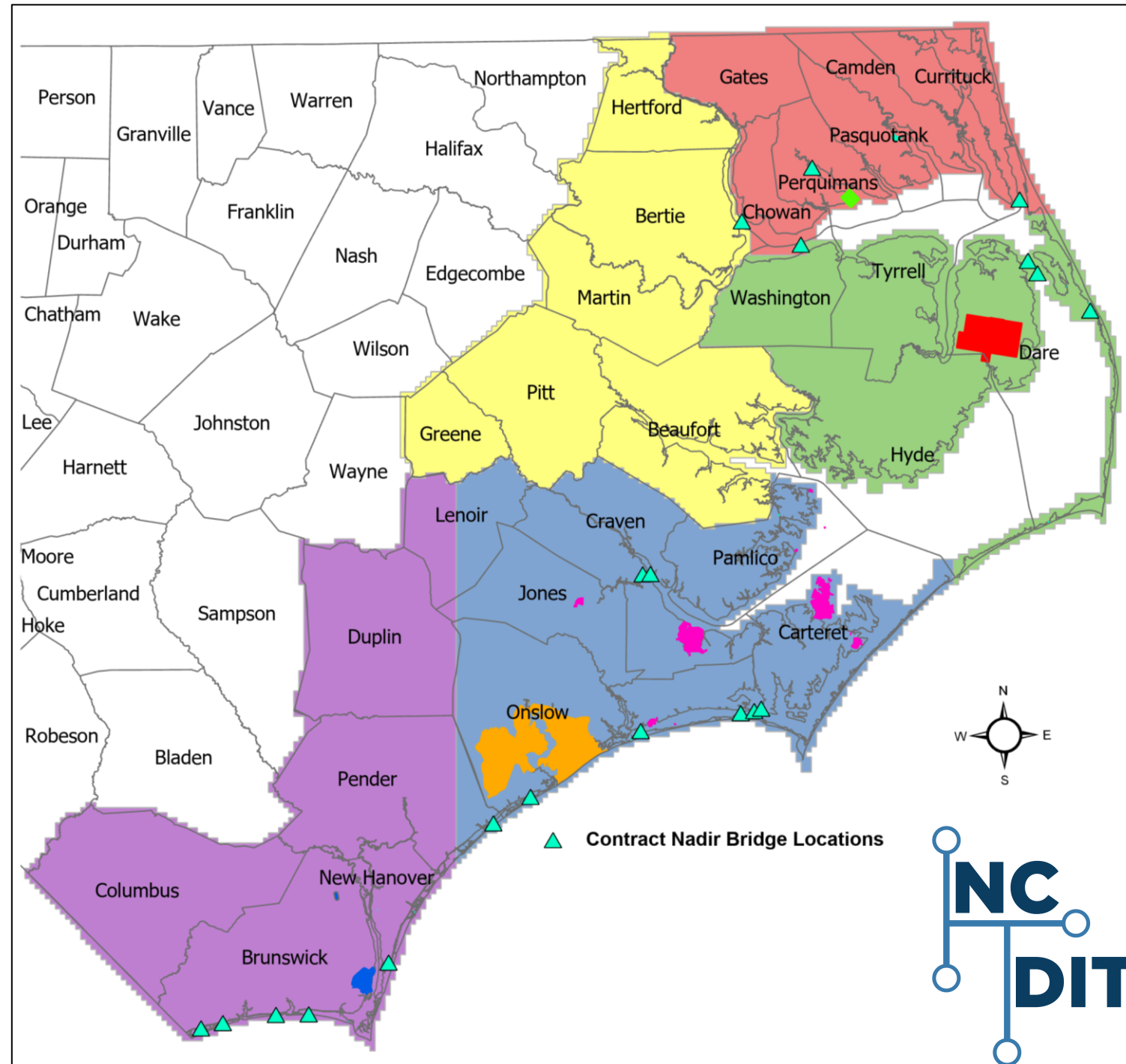
CO20 Project Area

- 27 counties
- 15,678 square miles
- 17,483 tiles (5,000' by 5,000')
- Nadir Orthoimagery AOI:
 - Wilmington
 - Greenville
 - 18 major bridges
- Coordination with Military Operations:
Military Boundaries

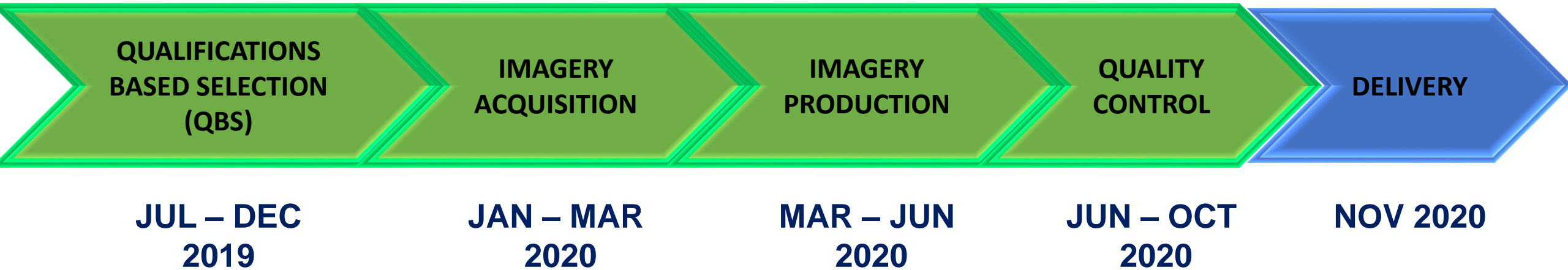
- Harvey Point
- US Coast Guard Base Elizabeth City
- USAF Dare Bombing Range
- USMCB Camp Lejeune
- USMCAS Cherry Point
- US Army Military Ocean Terminal Sunny Point

Study Area

- SA1 - Quantum Spatial
- SA2 - Surdex Corporation
- SA3 - Sanborn Map Company
- SA4 - Atlas Geographic Data
- SA5 - Spatial Data Consultants



CO20 Project Timeline



CO20 End User QC - VOICE

- 71 End User Accounts
 - 911 PSAP & County/Local GIS
- 165 Issues Resolved
- 11,538 out of 17,483 Tiles Reviewed
 - 65.9% Reviewed

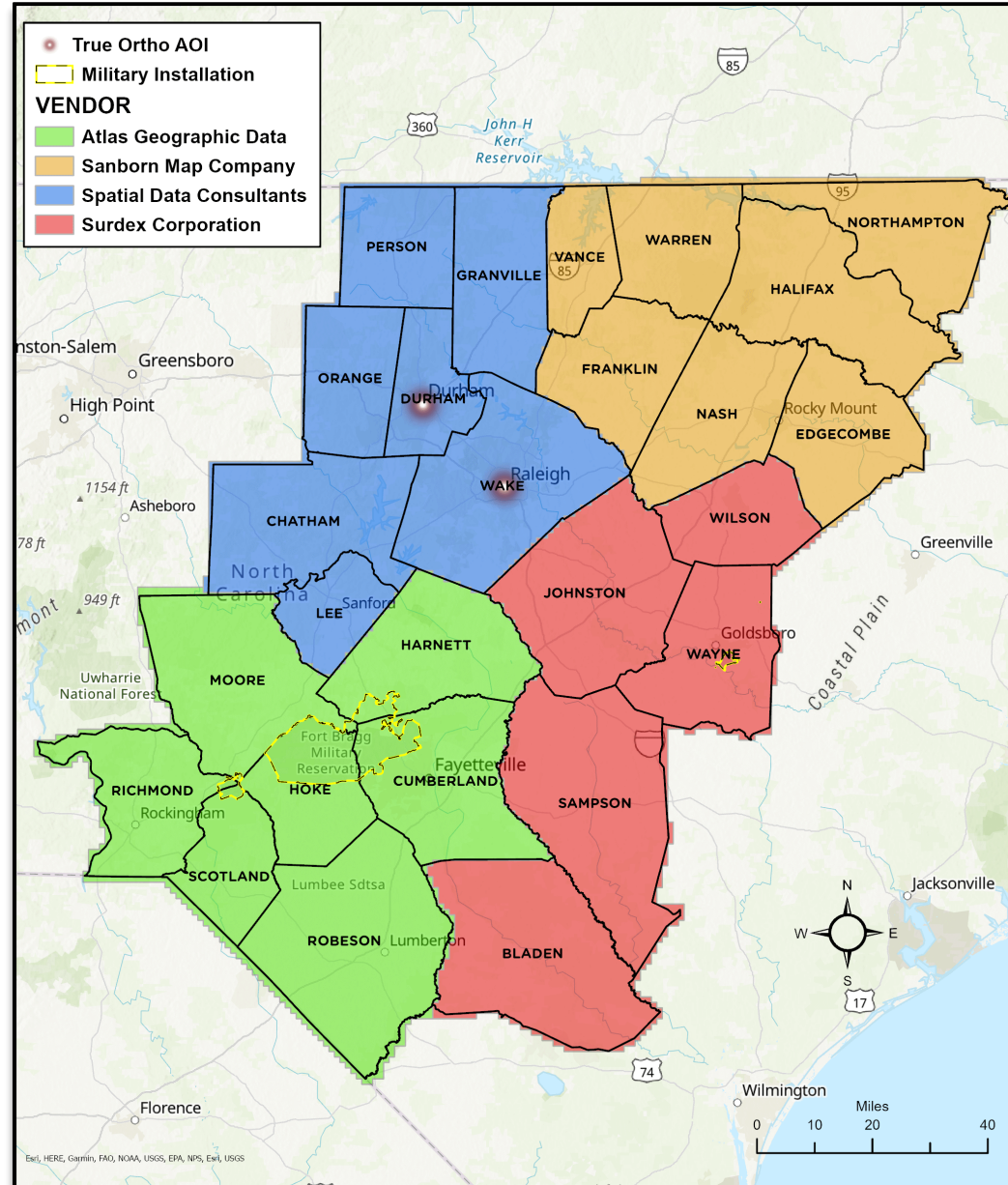
2021 Eastern Piedmont

- 26 counties
- 15,141 square miles
- 16,885 tiles (5,000' by 5,000')

- True Orthoimagery AOI:
 - Durham
 - Raleigh

- Coordination with Military Operations:
 - Fort Bragg
 - Camp Mackall
 - Seymour Johnson AFB

- Private Contractors pending contracting



CO20 Project Timeline



Questions?

Ben Shelton

919.754.6377

Ben.Shelton@nc.gov

<https://www.nconemap.gov/pages/imagery>

