

Statewide Orthoimagery Program

Northern Piedmont and Mountains
2018
Southern Piedmont and Mountains
2019

January 17, 2019



Northern Piedmont and Mountains 2018



- Final Deliveries - December 4-6, 2018
- 26 counties
- 30 - 911 PSAPs
- 12,349 square miles
- Imagery live on NC OneMap at time of deliveries

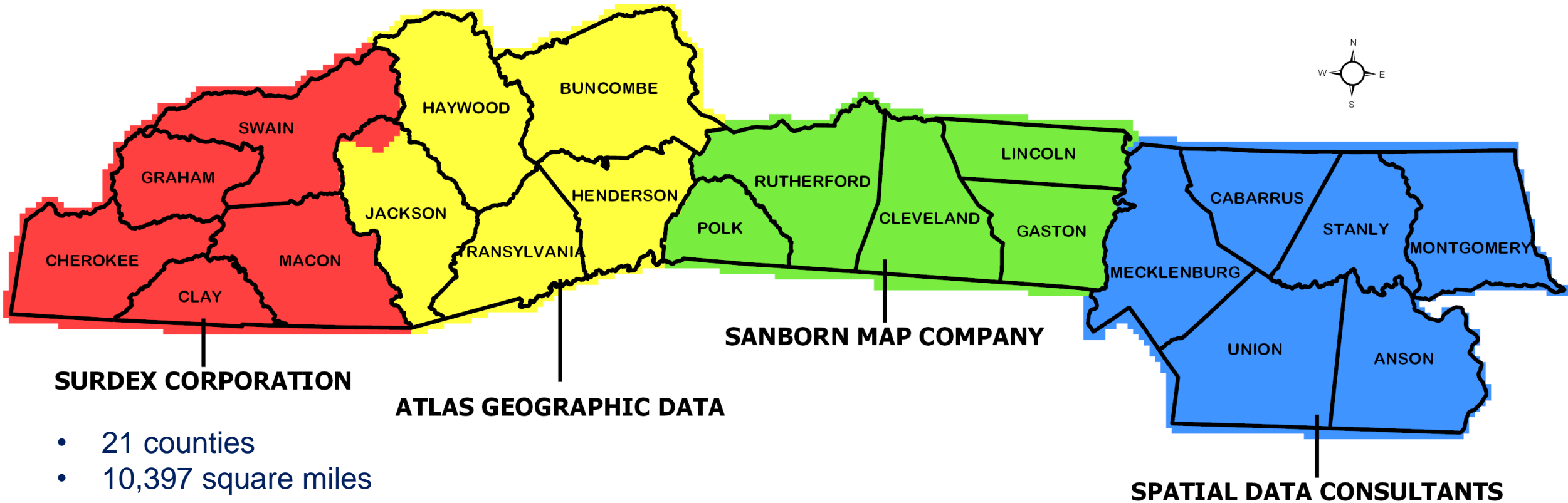


Northern Piedmont and Mountains 2018

- True Orthoimagery Approach Results



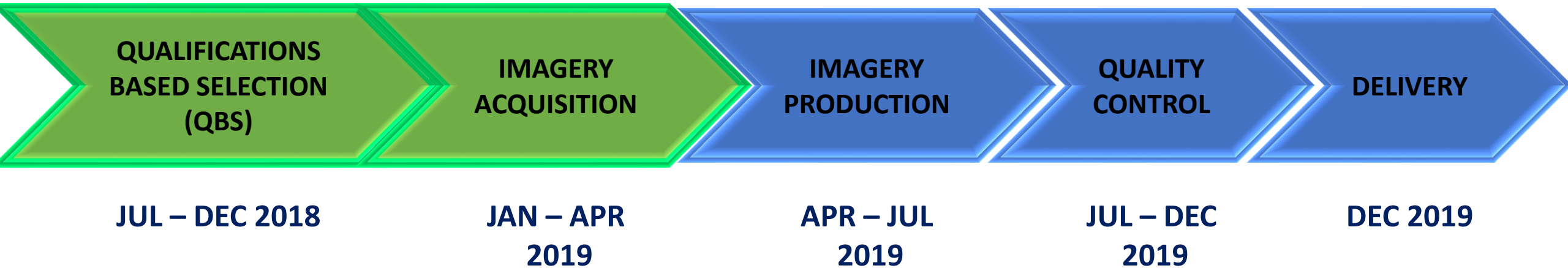
Southern Piedmont and Mountains 2019



- 21 counties
- 10,397 square miles
- 50% of project are considered Mountain Tiles

- True Orthoimagery AOI:
 - Charlotte
 - Asheville

Project Timeline



JUL – DEC 2018

**JAN – APR
2019**

**APR – JUL
2019**

**JUL – DEC
2019**

DEC 2019



Ortho Program Website Updates

- <http://nconemap.gov/orthoimagery.aspx>

NC Orthoimagery Program

Overview 2012-2015 2016-2019 Imagery Discovery Cooperative Products NEWS

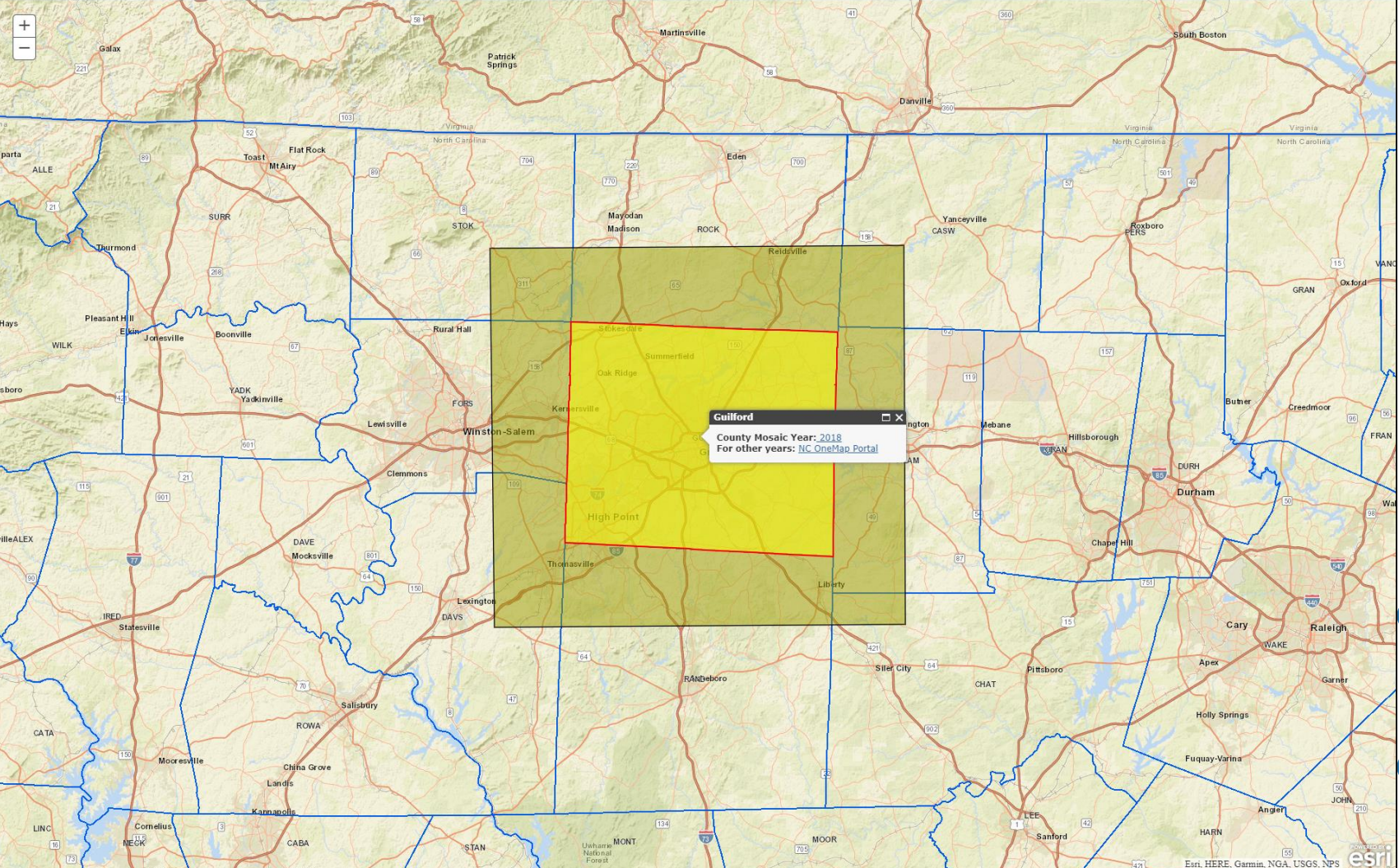
No issues detected x Edit x

County Mosaiscs

Click any county to display the extents of imagery delivered to 911 Primary Safety Answering Points (PSAP) across the state. This includes a link to download the county mosaic imagery file that was delivered.

To create the mosaic imagery files for each county, the associated imagery is combined into a single MrSID file with a compression ratio of 50:1. Projects since 2015 have extended this mosaic file to a minimum of 7 miles outside the county boundary.

Click any county to display the extents of imagery delivered to 911 Primary Safety Answering Points (PSAP) across the state. This includes a link to download the county mosaic imagery file. The download is limited to imagery developed as part of the North Carolina Program.



Imagery Tiles - Index

Imagery Acquisition Dates - Seamlines

Streaming Imagery Services

NC DIT

Esri

Questions?

Ben Shelton

919.754.6377

Ben.Shelton@nc.gov

www.nconemap.gov/orthoimagery.aspx

