



Update for Statewide Mapping
Advisory Committee

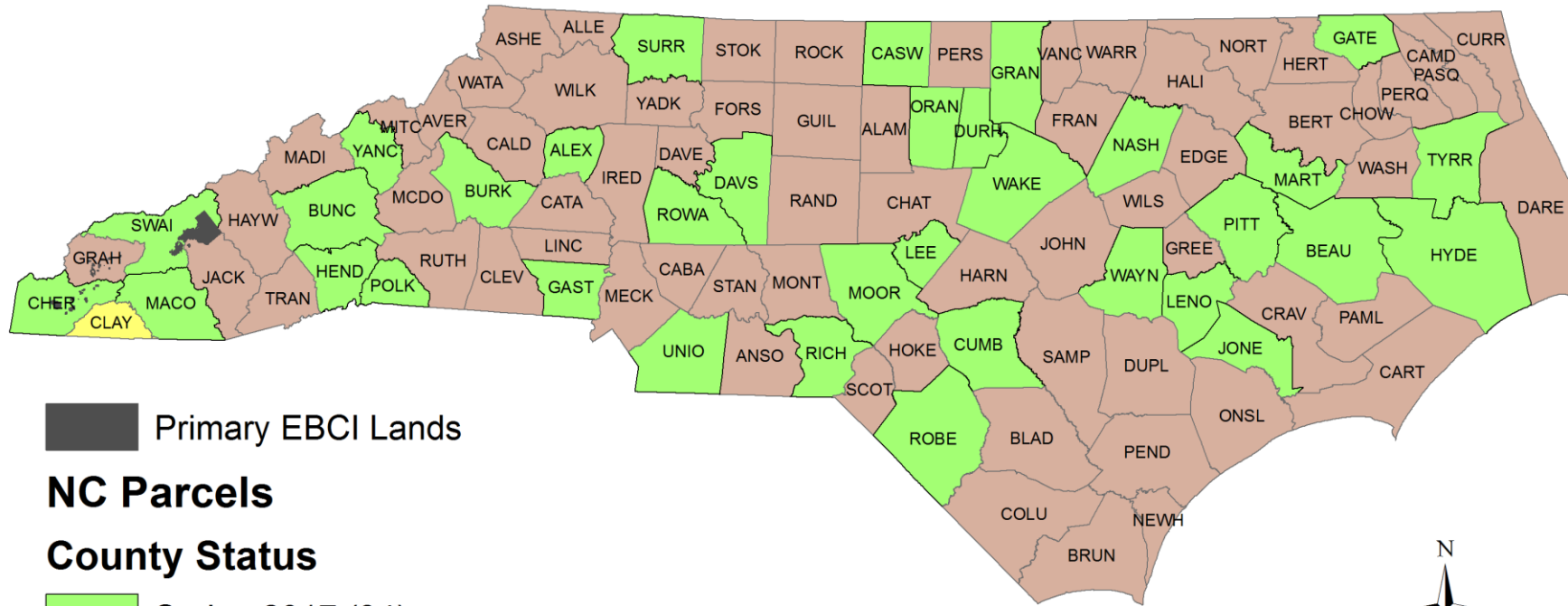
NC Parcels Program



Spring 2017

- 34 Counties Updated in the NC Parcel Transformer in Spring 2017
- Reminders going out this week
- Only one county not updated for 2016
- 47 counties now registered with Transformer
- Continuous operation of the cloud application by the Carbon Project, Inc.
- Technical assistance from the Working Group for Seamless Parcels/CGIA/NC OneMap
- Cost share from NCDOT, NCDA&CS and CGIA
- Session on NC Parcels at the NC GIS Conference

NC Parcels Project Status

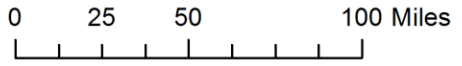


Primary EBCI Lands

NC Parcels

County Status

- Spring 2017 (34)
- 2016 (65)
- 2015 (1)

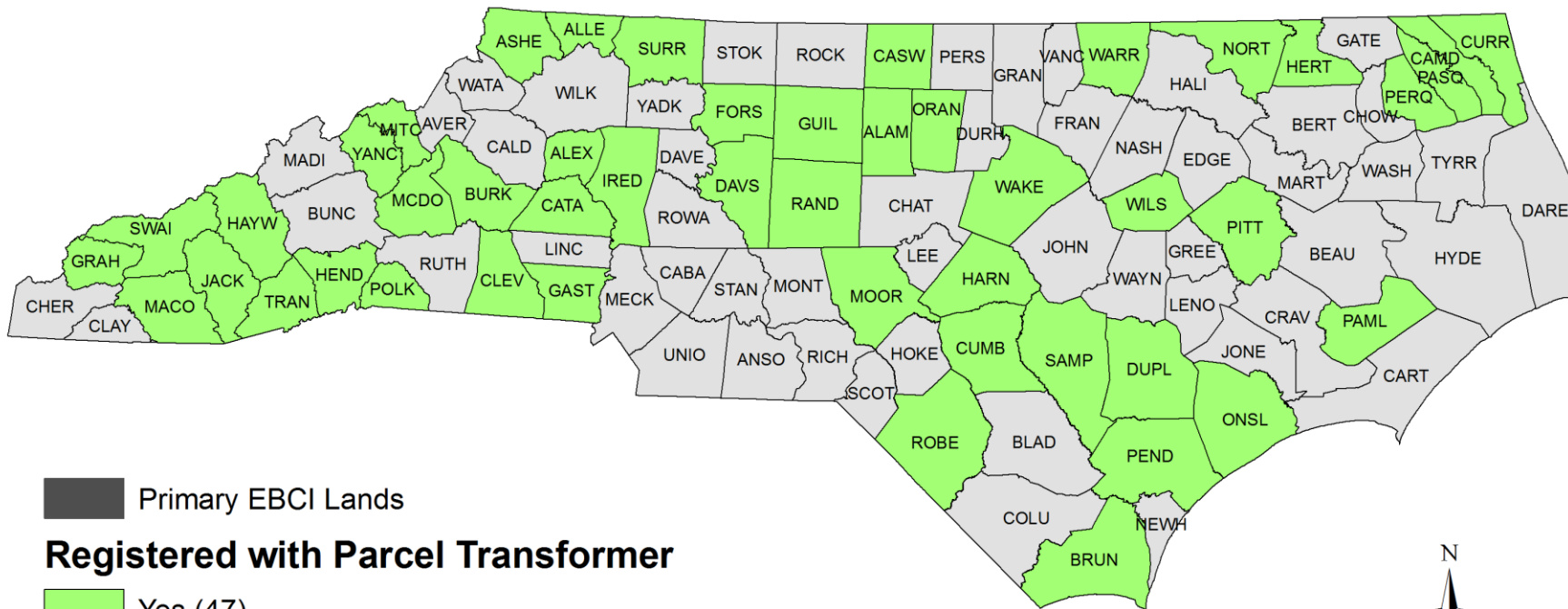


Sources: NC Center for Geographic Information and Analysis and the Working Group for Seamless Parcels, Statewide Mapping Advisory Committee.

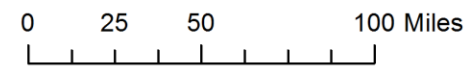
April 18, 2017



NC Parcels Project Status



- Primary EBCI Lands
- Registered with Parcel Transformer**
- Yes (47)
- No (53)



Sources: NC Center for Geographic Information and Analysis and the Working Group for Seamless Parcels, Statewide Mapping Advisory Committee.

February 21, 2017



Next Steps

- Update 100 Counties in the NC Parcel Transformer
- Maintain statewide parcels in NC OneMap
- Operate and maintain the Transformer (The Carbon Project, Inc.)
- Provide technical assistance
- Continue to build stock of “do-it-yourself” counties
- Continue to improve population of priority data fields
- Find a solution for sustainable, full funding to operate and maintain statewide parcels
- Consult with the Working Group for Seamless Parcels

Questions?

