

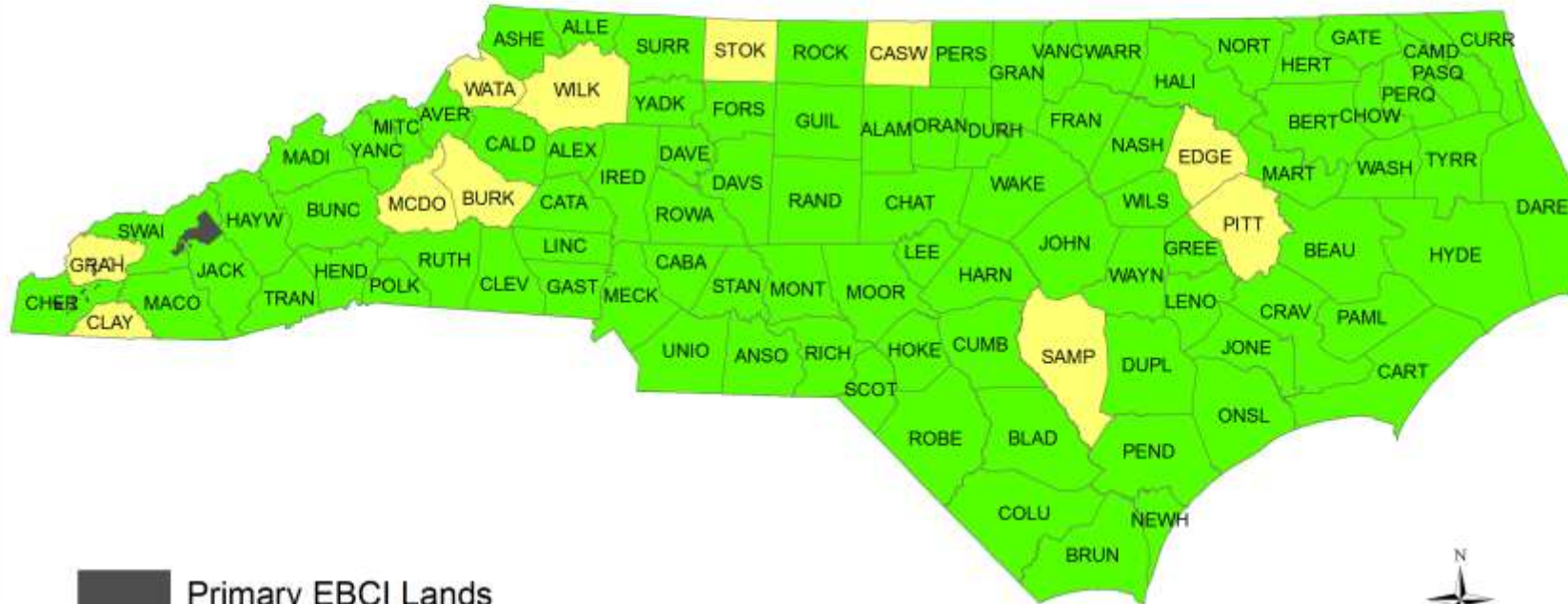


Update for Statewide Mapping  
Advisory Committee


*NC Parcels Project*



# NC Parcels Status by County



-  Primary EBCI Lands
- Transformed Parcels**
-  Updated 2016 (89)
-  2015 (11)



Sources: NC Center for Geographic Information and Analysis and the Working Group for Seamless Parcels, Statewide Mapping Advisory Committee.

July 20, 2016



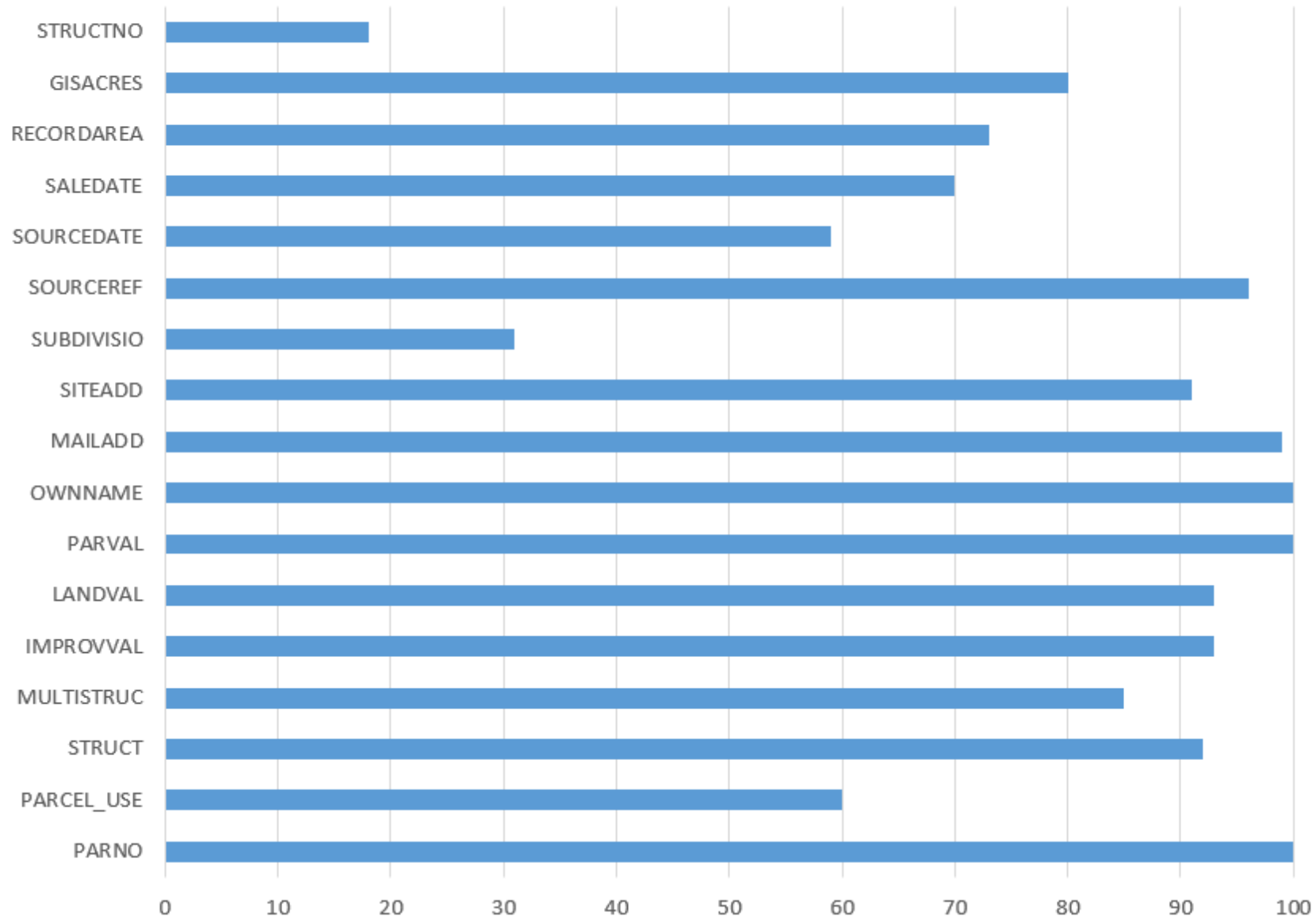
# *Accomplishments Spring 2016*

- 89 Counties Updated in the NC Parcel Transformer in Spring 2016
- Continuous operation of the cloud application by the Carbon Project, Inc.
- Technical assistance from the Working Group for Seamless Parcels/CGIA/NC OneMap
- Cost share from NCDOT, NCDA&CS and CGIA
- Presentations

# *Plan for Fall 2016*

- Update 100 Counties in the NC Parcel Transformer
- Maintain statewide parcels in NC OneMap
- Operate and maintain the Transformer (The Carbon Project, Inc.)
- Provide technical assistance
- Continue to build stock of “do-it-yourself” counties (35 to date)
- Continue to improve population of priority data fields
- Find a solution for sustainable, full funding to operate and maintain statewide parcels

## Percent of NC Counties Populating Selected Standard Parcel Fields 2016





# *Questions?*

