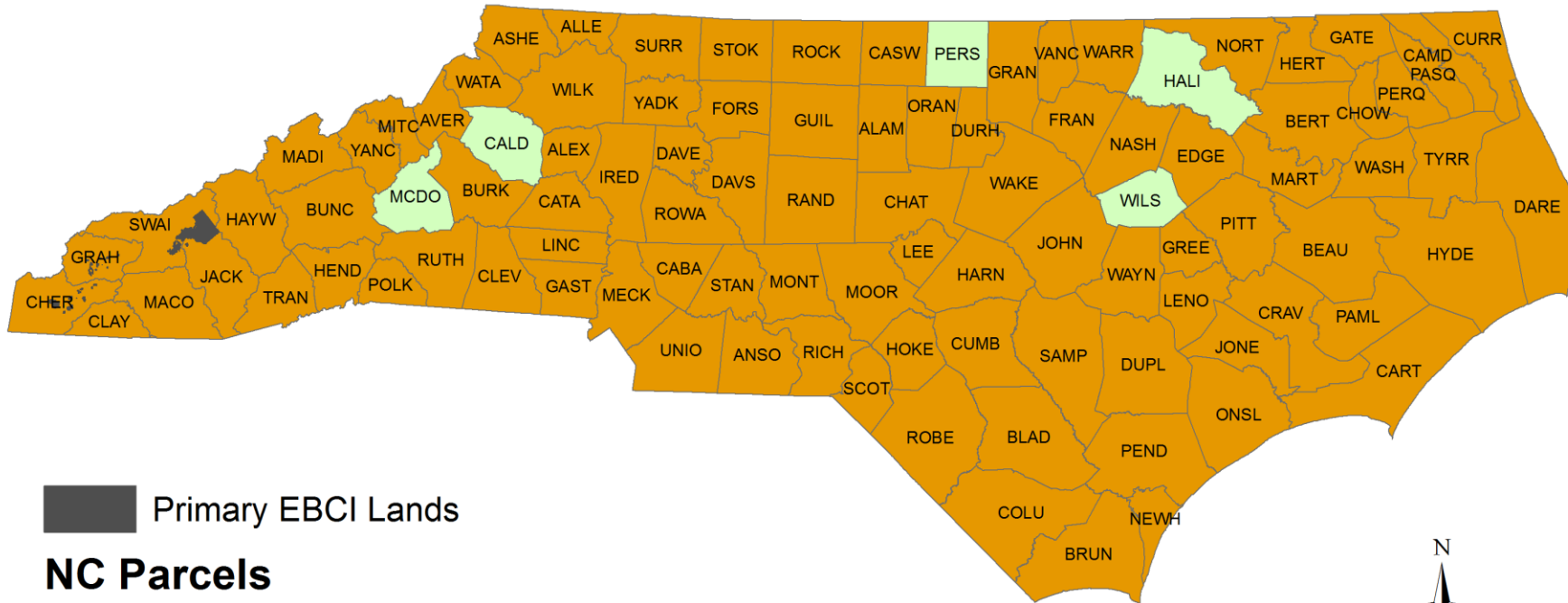





NC Parcels Update for SMAC Working Group for Seamless Parcels

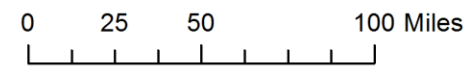
January 24, 2018



NC Parcels Project Status




-  Primary EBCI Lands
- NC Parcels**
-  Fall 2017 (95)
-  Spring 2017 (5)



Sources: NC Center for Geographic Information and Analysis and the Working Group for Seamless Parcels, Statewide Mapping Advisory Committee.


January 10, 2018



2017 Summary

95 counties updated since July 1

100 counties participated in 2017



2018 Plan

Spring update


Some counties are updating quarterly

More progress on populating parcel use descriptions and present use value

Continuous operation of the NC Parcels Transformer

Cost-share from NCDOT, NCDA&CS, CGIA

Assistance from the Working Group for Seamless Parcels and CGIA



Contacts

jbridgers@sosnc.gov

pcarver@hendersoncountync.org

jeff.brown@nc.gov

