

# *North Carolina Geodetic Survey (NCGS): Positioning NC today and for the future!*



## **State Mapping Advisory Committee January 12, 2022**

### **County/State Boundaries**



**North Carolina Emergency Management**



# County Boundary Surveys in Progress

## Projects in progress

- Davie – Yadkin (Final plat will be recorded in February 2021)
- Caldwell - Watauga
- Mitchell – Yancey
- Cumberland - Harnett
- Jackson – Macon (Both counties have adopted resolutions)
- Bladen – Columbus – Brunswick
- McDowell-Mitchell (Findings report submitted to the counties)
- Granville – Franklin
- Polk – Rutherford
- Chowan – Perquimans
- Harnett – Johnston
- Buncombe - Henderson
- Montgomery – Richmond (reviewing findings report)
- Catawba - Lincoln

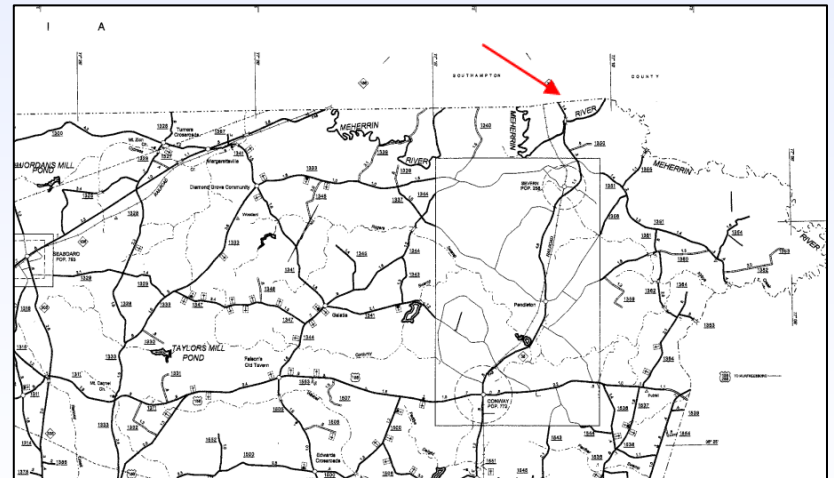
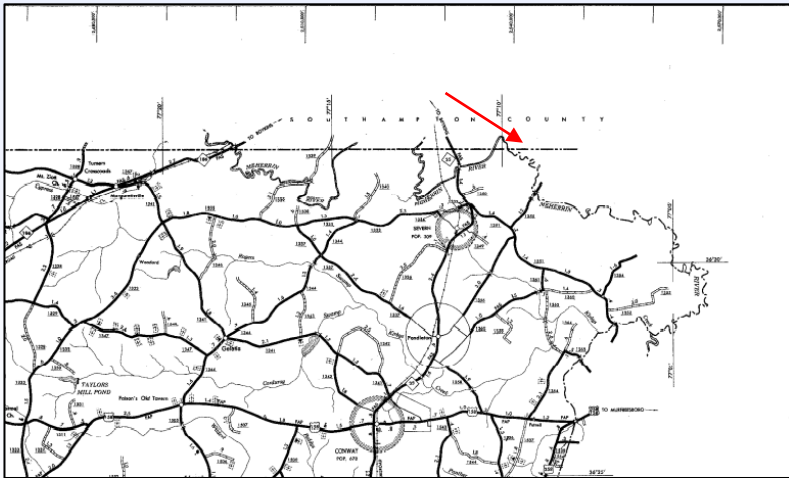



**North Carolina Emergency Management**



# State Boundaries

- Working with the Department of Revenue and SC Geodetic Survey concerning parcels along the state boundary (Transylvania County)
- Projects
  - North Carolina – Virginia boundary





*Line bet. W.P. Everett & James Miller*

W.P. Everett