



# State and County Boundary Surveys



# Georgia General Assembly

## Legislation

House of Representatives

State Senate

Legislation

Joint Offices

### Calendars

House Calendars

Senate Calendars

### Composites

House Daily

Senate Daily

Senate Privileged  
Resolutions

### Legislation

Advanced Search

House First Readers

Senate First Readers

House Profiles

Senate Profiles

Signed by Governor

Georgia Code

General Statutes  
Summary

### Votes

House Votes

Senate Votes

## 2019-2020 Regular Session - HR 51

### Joint Georgia-North Carolina and Georgia-Tennessee Boundary Line Commission; create

#### Sponsored By

(1) Morris, Marc 26th  
(4) Clark, David 98th

(2) Jones, Jan 47th  
(5) Burns, Jon 159th

(3) Kelley, Trey 16th  
(6) Newton, Mark 123rd

#### Sponsored In Senate By

Dolezal, Greg 27th

#### Committees

HC: Interstate Cooperation

SC: Interstate Cooperation

#### First Reader Summary

A RESOLUTION creating the Joint Georgia-North Carolina and Georgia-Tennessee Boundary Line Commission; and for other purposes.

#### Status History

May/10/2019 - Veto V14  
May/10/2019 - House Date Signed by Governor  
Apr/11/2019 - House Sent to Governor  
Apr/02/2019 - Senate Passed/Adopted  
Apr/02/2019 - Senate Third Read  
Apr/02/2019 - Senate Taken from Table  
Mar/29/2019 - Senate Tabled  
Mar/07/2019 - Senate Read Second Time  
Mar/05/2019 - Senate Committee Favorably Reported  
Feb/15/2019 - Senate Read and Referred  
Feb/14/2019 - House Passed/Adopted  
Feb/14/2019 - House Third Readers  
Feb/08/2019 - House Committee Favorably Reported  
Jan/30/2019 - House Second Readers  
Jan/29/2019 - House First Readers  
Jan/28/2019 - House Hopper

#### Footnotes

3/29/2019 Tabled in Senate; 4/2/2019 Taken from Table in Senate

#### Votes

Apr/02/2019 - Senate Vote #404  
Feb/14/2019 - House Vote #34

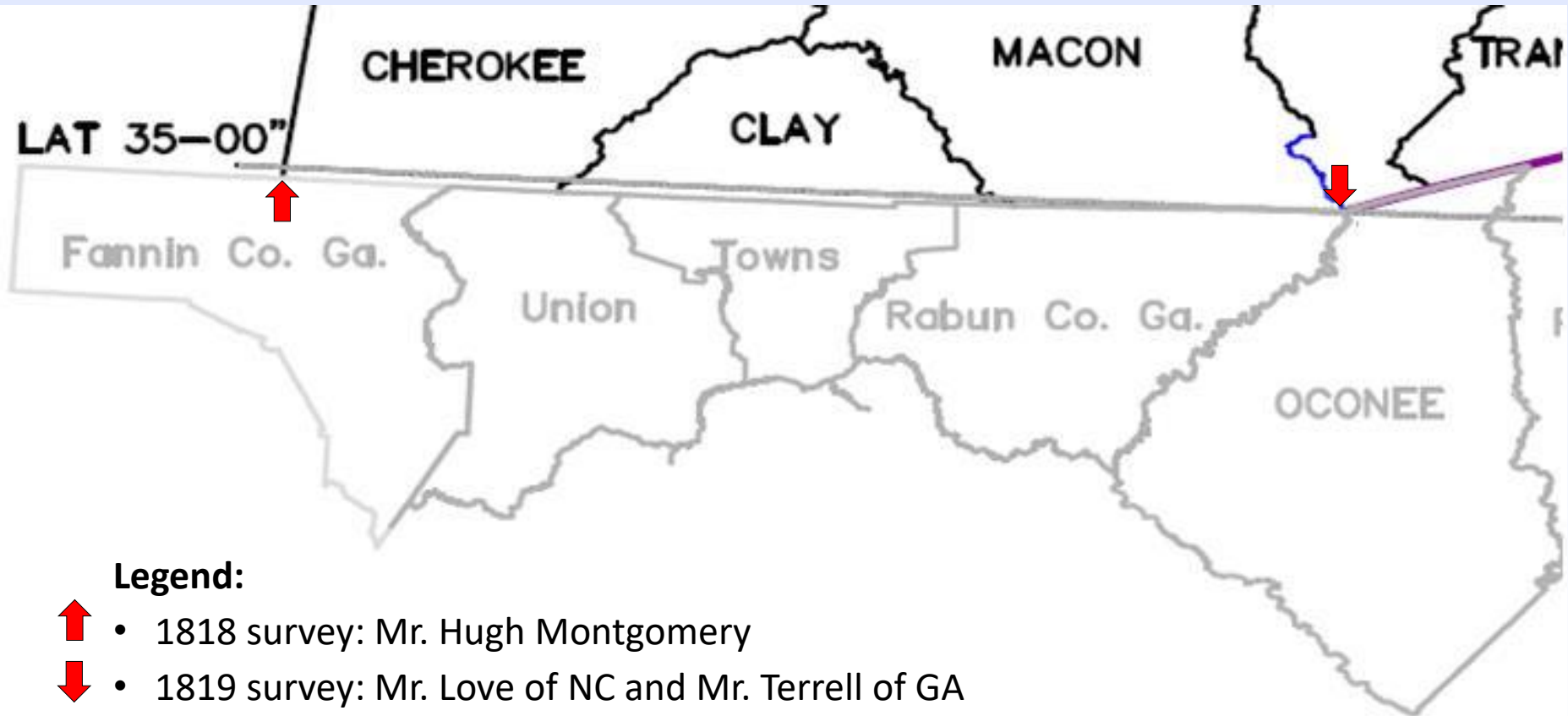
Yea(47)  
Yea(163)

Nay(2)  
Nay(4)

NV(5)  
NV(10)

Exc(2)  
Exc(3)

# How did North Carolina get its shape?



Round Top Mt. ▲

Pine Knob ▲

35th parallel

Monument set by Love & Terrell

Montgomery's Corner

Hightower Bald



Imagery Date: Jun 18, 2008

34°59'31.02" N 83°37'10.79" W elev 3524 ft

© 2011 Google

©2010 Google

Eye alt

# County Boundary Surveys in Progress

## Plats Recorded

- Chatham-Harnett-Wake Corner
- Alamance-Guilford
- Harnett-Wake
- Chatham – Harnett

## Report submitted to the counties


- Hoke – Robeson
- Cabarrus – Rowan
- Union – Mecklenburg
- Cumberland - Harnett



# County Boundary Surveys in Progress

## Projects in progress

- Davie – Yadkin
- Jackson - Macon
- Bladen – Columbus – Brunswick
- McDowell-Mitchell
- Granville – Franklin
- Polk – Rutherford
- Chowan – Perquimans
- Harnett – Johnston



# Cumberland – Harnett County


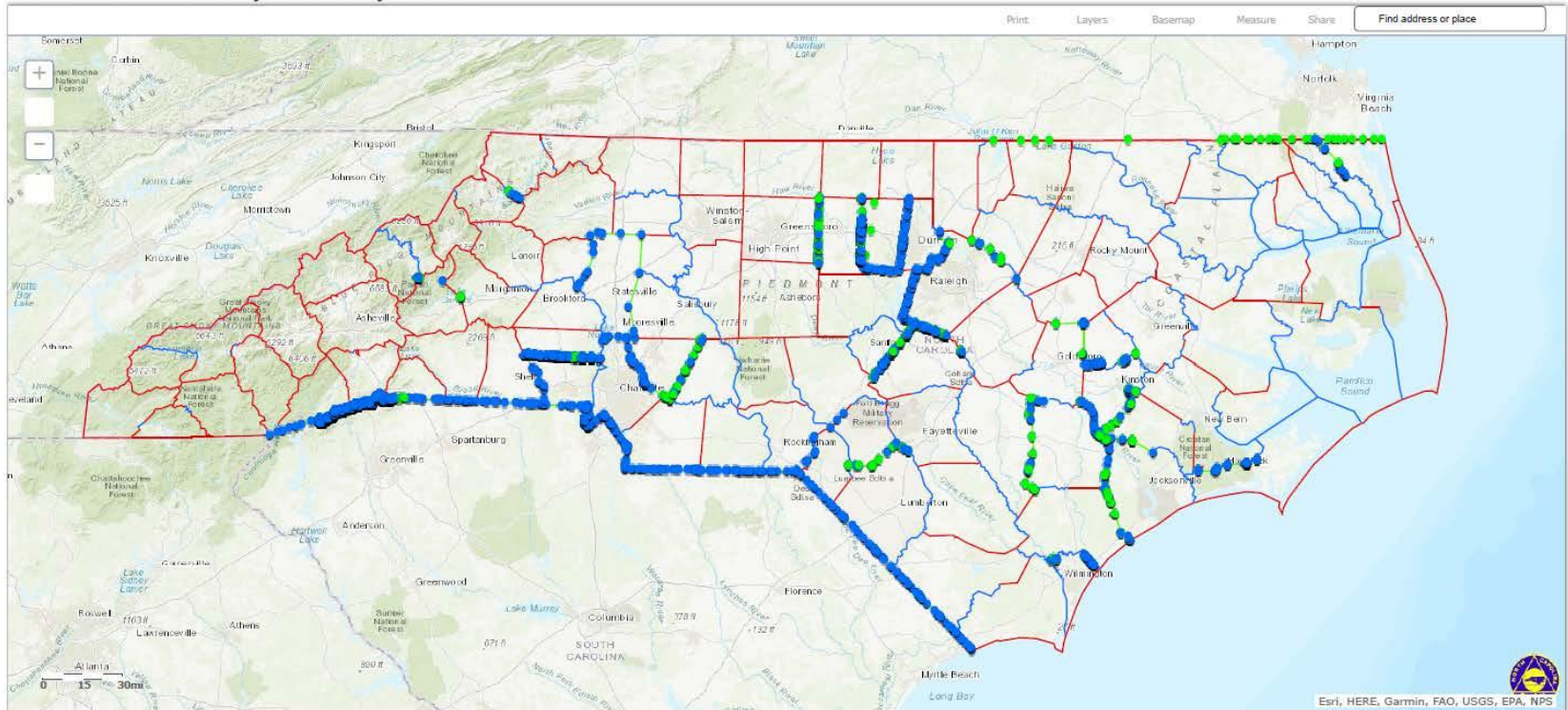
## Ellicott Mill Site



# County/State Boundary Status

<http://ncem-gis.maps.arcgis.com/apps/OnePane/basicviewer/index.html?appid=523dc3d6b7424a20afbae7b7c1b99d33>

NC State and County Boundary Status





# NC – VA Boundary

## How did North Carolina get its shape?

### • North Carolina/Virginia boundary

- In 1728 by his Majesty's Order, assented to by the Lords Proprietors [appointed rulers], "The Dividing Line" was to be surveyed, "that neither the King's Grants may hereafter encroach upon the Lords Proprietors, nor theirs on the Right of his Majesty."
- William Byrd's crew surveyed the line in 1728, but ran into a few issues:

