

Address NC:

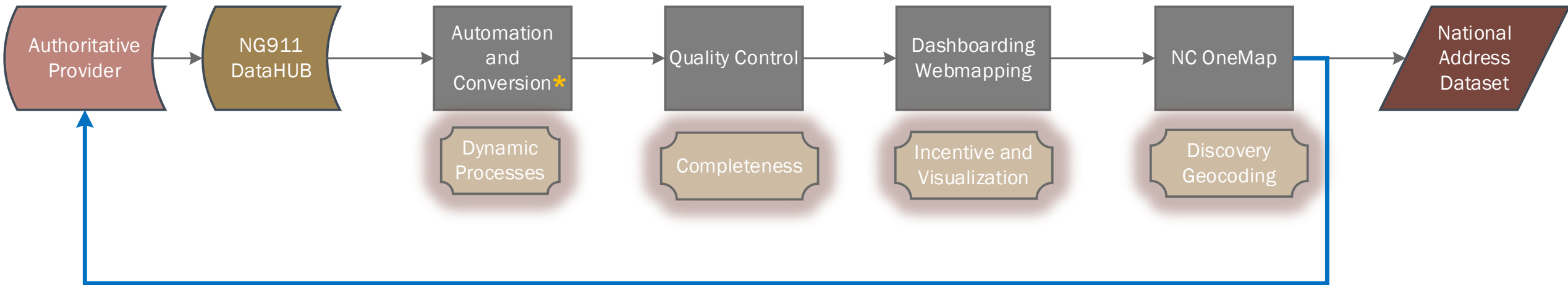
Project Status

Statewide Mapping Advisory Committee
October 12, 2022

Darrin Smith, Project Manager - CGIA



Program Approach



* AddressNC will never create or change the provider's data

Automation
and
Conversion

Quality Control

Dashboarding
Webmapping

- **Automation and Conversion (Now)**
 - Monthly updates
 - Turnkey solutions
 - Geocoding services
- **Quality Control (Now)**
 - Feature point layers and summary reports
- **Dashboarding (Future)**
 - Phase 2 approach
 - Status and Growth, Map Services

COMMUNICATION





@NCOneMap or

<https://twitter.com/nconemap>

[County GIS Coordinators](#)

[Municipal GIS Coordinators](#)

<https://services.nconemap.gov/secure/rest/services>

<input checked="" type="checkbox"/>		ADDNC/AddressNC
<input type="checkbox"/>		XY provider
<input type="checkbox"/>		ArcGIS World Geocoding Service

Thank you!

Darrin Smith

darrin.smith@nc.gov

Matthew McLamb

matthew.mclamb@nc.gov

