



NC OneMap Update

GICC

8/14/13



Activities



- Data Updates
- Infrastructure Improvements
- Geoportal Enhancements



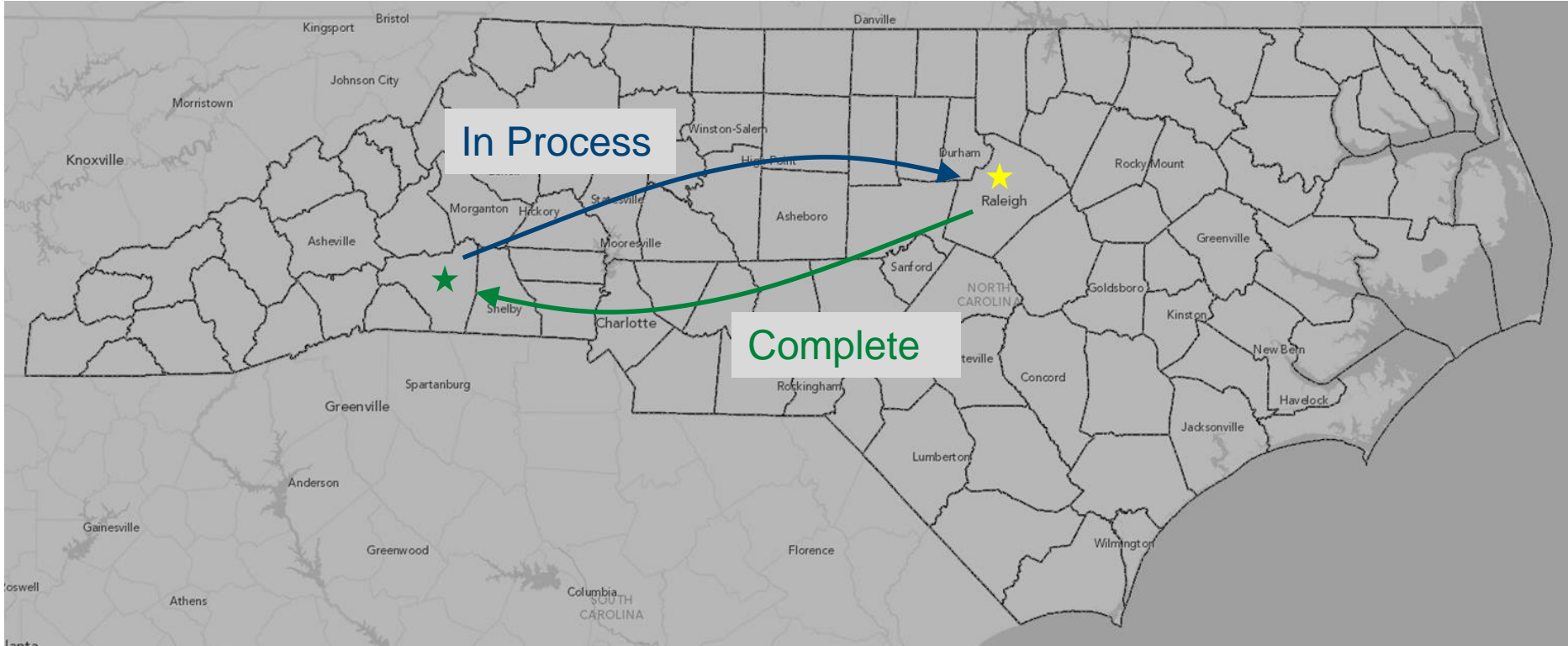
Data Updates (15)



Name	Custodian
Submerged Aquatic Vegetation	DENR - Albemarle-Pamlico National Estuary Partnership
Boating Access Areas	Wildlife Resources Commission
Federal Lands	DENR - Natural Heritage Program
Managed Areas	DENR - Natural Heritage Program
Natural Heritage Element Occurrences	DENR - Natural Heritage Program
Shellfish Growing Areas	DENR - Div. of Marine Fisheries
Significant Natural Heritage Areas	DENR - Natural Heritage Program
River Basins	USDA - Natural Resources Conservation Service
Biodiversity/Wildlife Habitat Assessment	DENR - Natural Heritage Program
NC 2012 Orthoimagery Seamlines with Photo Exposure Dates	CGIA
Bridges	NC DOT GIS
NC Multimodal Investment Network (NCMIN) Tier Designations	NC DOT GIS
Primary and Secondary Road Arcs	NC DOT GIS
Primary and Secondary Road Routes	NC DOT GIS
Road Characteristics	NC DOT GIS



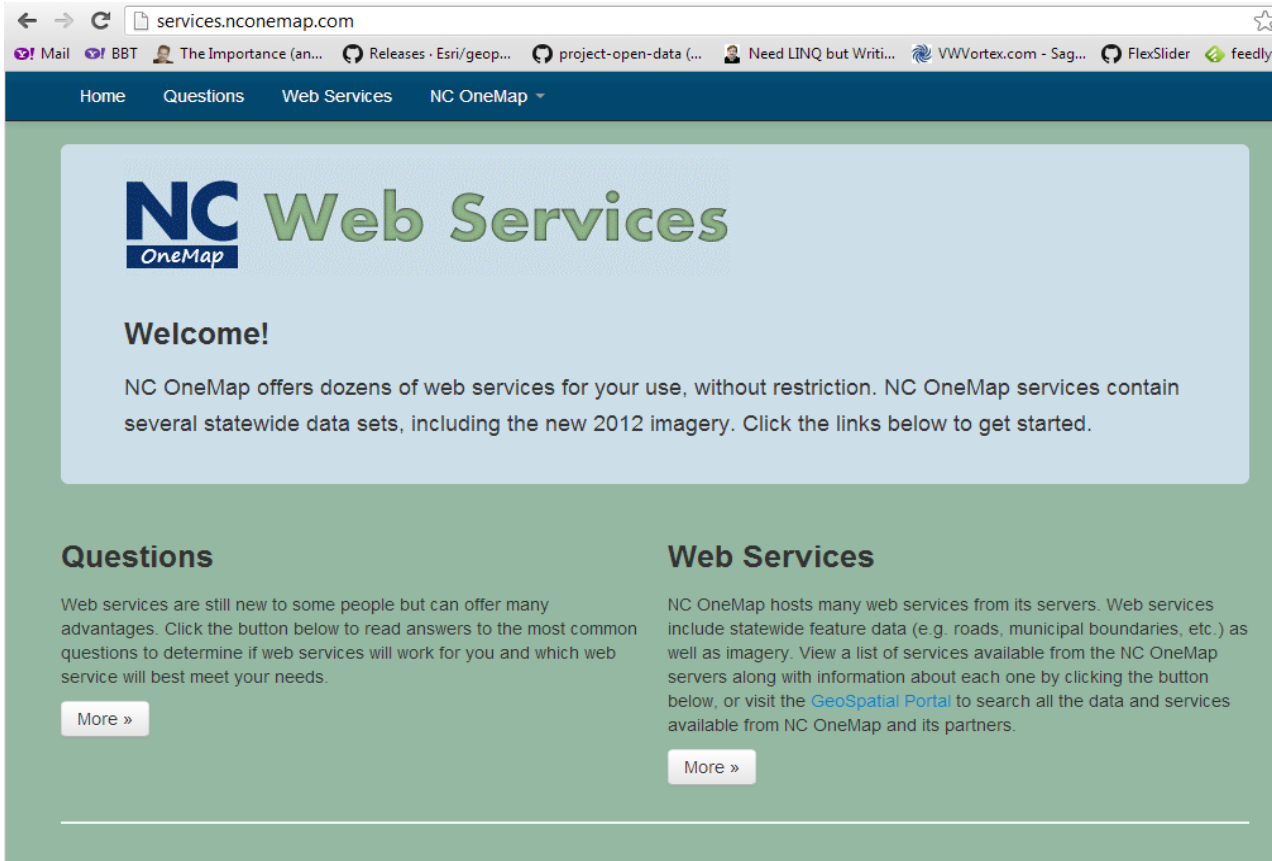
Infrastructure



Infrastructure



URL consolidation – image and vector services in one location

A screenshot of a web browser displaying the NC OneMap Web Services website. The browser's address bar shows 'services.nconemap.com'. The website has a dark blue navigation bar with links for 'Home', 'Questions', 'Web Services', and 'NC OneMap'. The main content area has a light green background and features the 'NC OneMap Web Services' logo. Below the logo is a 'Welcome!' section with a paragraph of text. There are two columns below: 'Questions' and 'Web Services', each with a paragraph of text and a 'More »' button.

services.nconemap.com

Home Questions Web Services NC OneMap

NC OneMap Web Services

Welcome!

NC OneMap offers dozens of web services for your use, without restriction. NC OneMap services contain several statewide data sets, including the new 2012 imagery. Click the links below to get started.

Questions

Web services are still new to some people but can offer many advantages. Click the button below to read answers to the most common questions to determine if web services will work for you and which web service will best meet your needs.

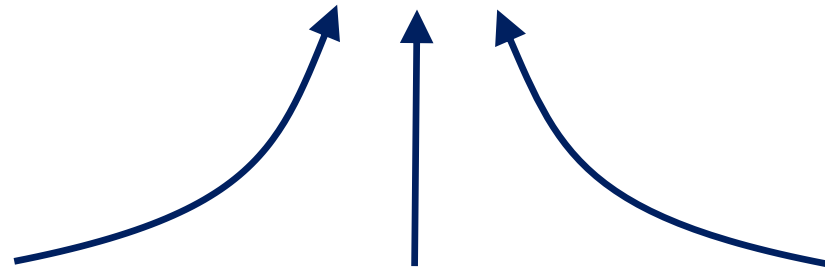
More »

Web Services

NC OneMap hosts many web services from its servers. Web services include statewide feature data (e.g. roads, municipal boundaries, etc.) as well as imagery. View a list of services available from the NC OneMap servers along with information about each one by clicking the button below, or visit the [GeoSpatial Portal](#) to search all the data and services available from NC OneMap and its partners.

More »

Infrastructure



Web Services

Data Discovery

Program Information



GeoPortal



- Most recent items
- Keyword suggestions
- Service status indicator (FGDC)
- Alphabetical search
- Multi-year image discovery



GeoPortal



Demo



Future Activities



- Complete infrastructure build at EDC
- Redesign websites
- Data Updates





Questions/Comments

Contact:

Brett Spivey

NC OneMap Programmer

brett.spivey@nc.gov

919-754-6591

David Giordano

NC OneMap Database Administrator

david.giordano@nc.gov

919-754-6585

