

2019 NC GIS Conference Recap

Tim Johnson
Conference Chair

May 8, 2019



Just the Facts ...

- Newly renovated Benton Convention Center
- 695 attendees
- 67 CURISA workshop attendees
- 150 speakers in the new three-day format
- 45 exhibit booths
- 48 posters!!





NO
PARKING
LOADING
ZONE

WELCOME

ANCGIS
CONFERENCE





Fostering Excellence in GIS

www.URISA.org

Vision

URISA connects people and resources in the geospatial community.

Mission

URISA is a multi-disciplinary geospatial organization that provides professional education and training, a vibrant and connected community, advocacy for geospatial challenges and issues, and essential resources. URISA fosters excellence in GIS and engages geospatial professionals throughout their career.

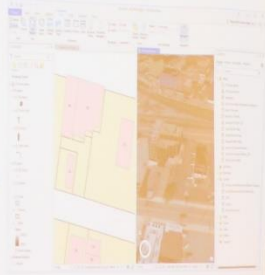
Vision & Mission



e

Introducing ArcGIS Pro


- Esri's Newest Desktop Application
 - Will replace ArcMap, ArcCatalog, ArcScene & ArcGlobe
- .NET
- 64 Bit
- Hyperthreading
- GPUs
- 2D & 3D all in one
- Uses Projects
- New interface



Copyright © 2013, eGIS Associates. All rights reserved. eGIS Associates, Inc. Relationships Matter.









1ST ANNUAL NCGIS PUTT-PUTT INVITATIONAL

SPONSORED BY
JOHN DERRY ASHEVILLE CHEVROLET

WIN THIS CAR!!!!



WHERE?
HERE

WHEN?
WEDNESDAY EVENING SOCIAL
5-7PM



















Let's Connect!




@NCDIT
@BroadbandIO
@ncicenter



**NC Department
of Information
Technology**



NCDIT



NC DIT



@NCDIT

it.nc.gov

