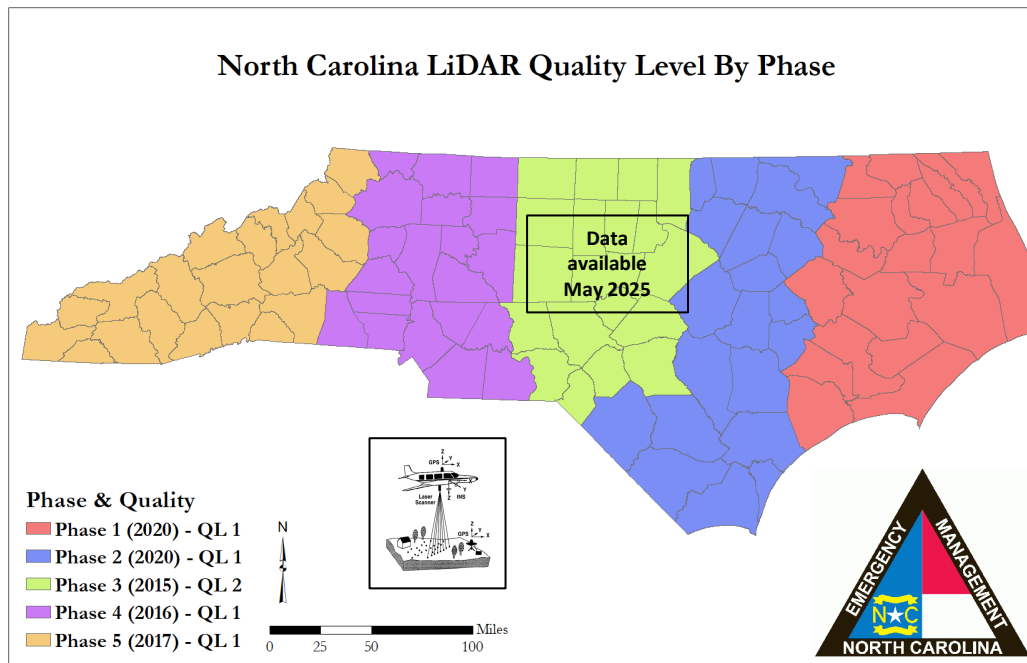




NC Light Detection and Ranging (LiDAR) Elevation Data 2024 Data Collection

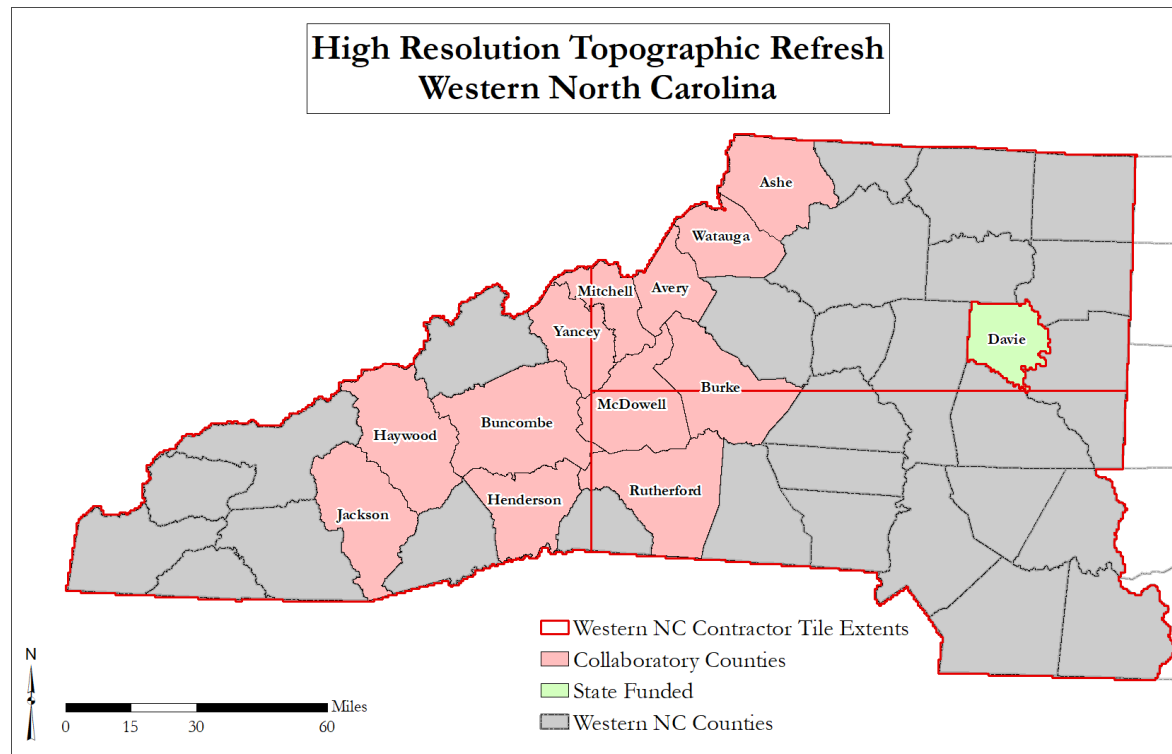


NAD83(2011), NAVD88, and US Survey Foot will be used to collect new LiDAR data in Phases 3, 4, 5

The new datums and the International Foot will be used when we start the 4th phase of statewide LiDAR data collection



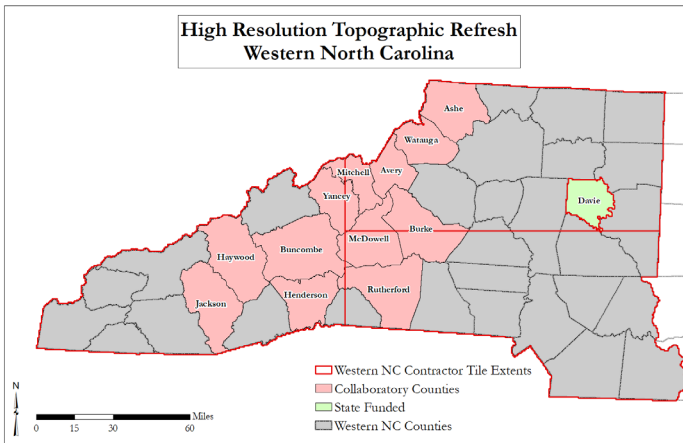
2025 Data Collection Area





2025 Data Collection Area

North Carolina Collaboratory



- Progressive delivery to the Collaboratory and NCEM of data up through May 2025.
- Lidar to be processed in blocks and delivered intermittently when data is ready