

Address NC: Project Status

Statewide Mapping Advisory Committee
April 10, 2025

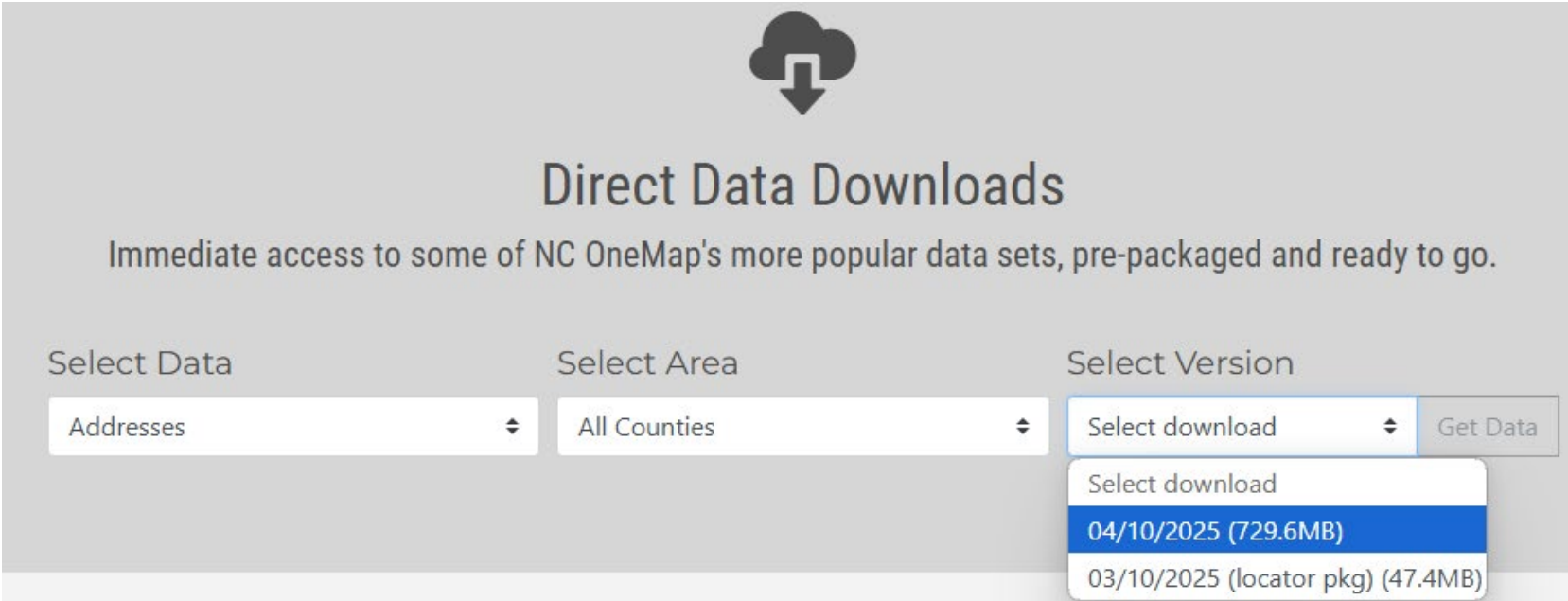
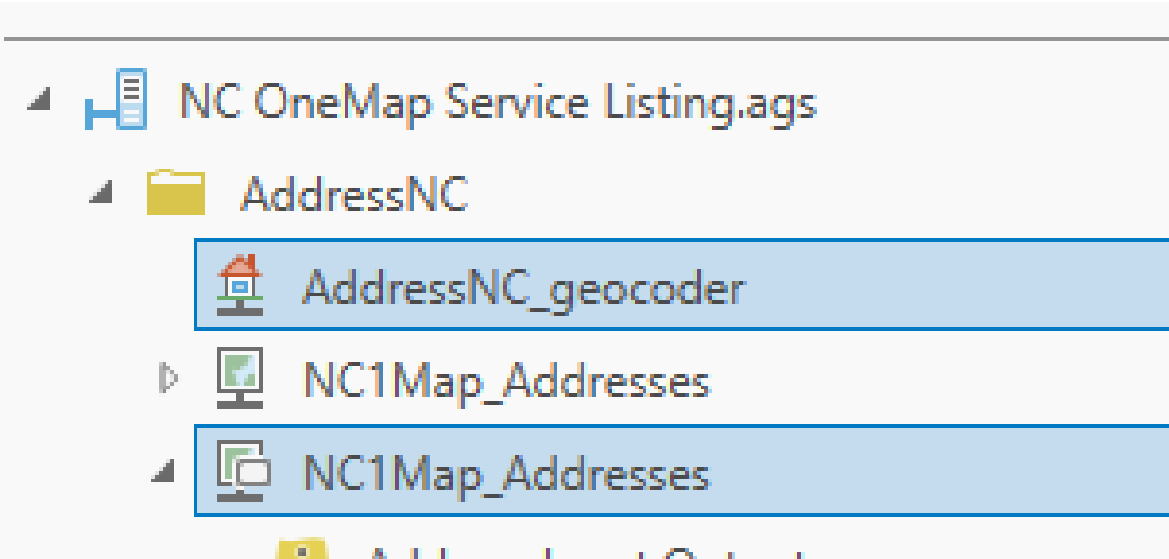


Darrin Smith, Project Manager - CGIA



Program Updates

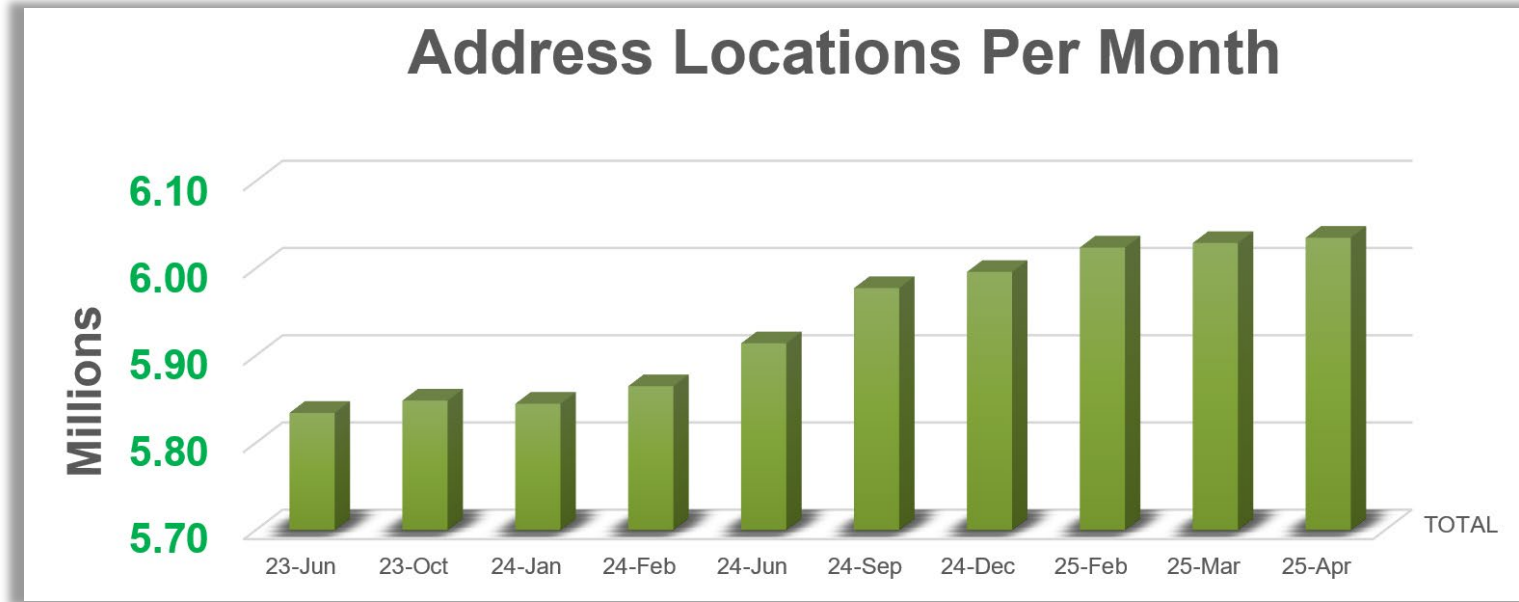
- Current as of 04/10



Program Updates

Since January SMAC

- 39,235 new points
- 388 average per county
- 80% of all Counties had change



Program Updates (Federal)

National Address Dataset

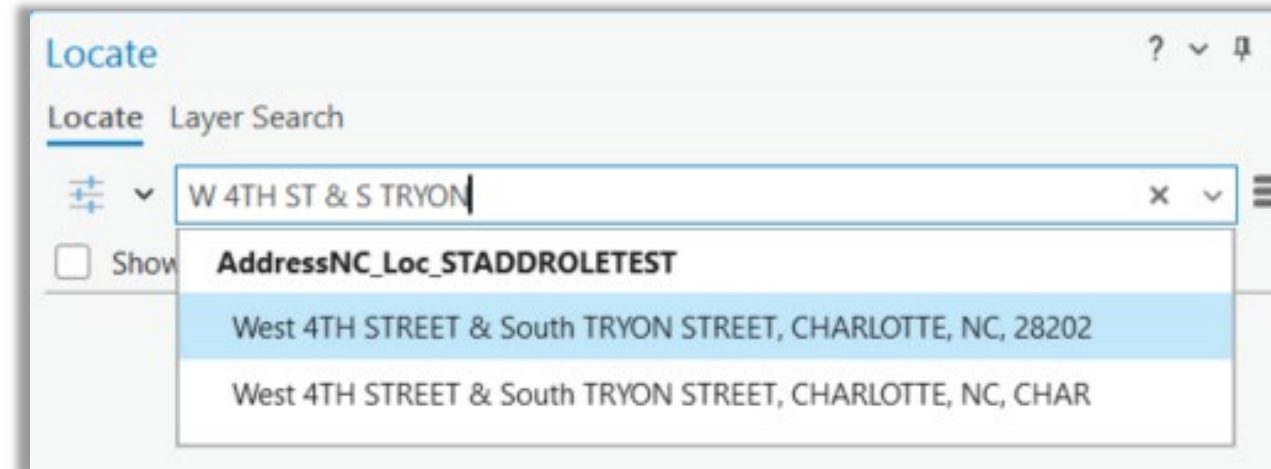
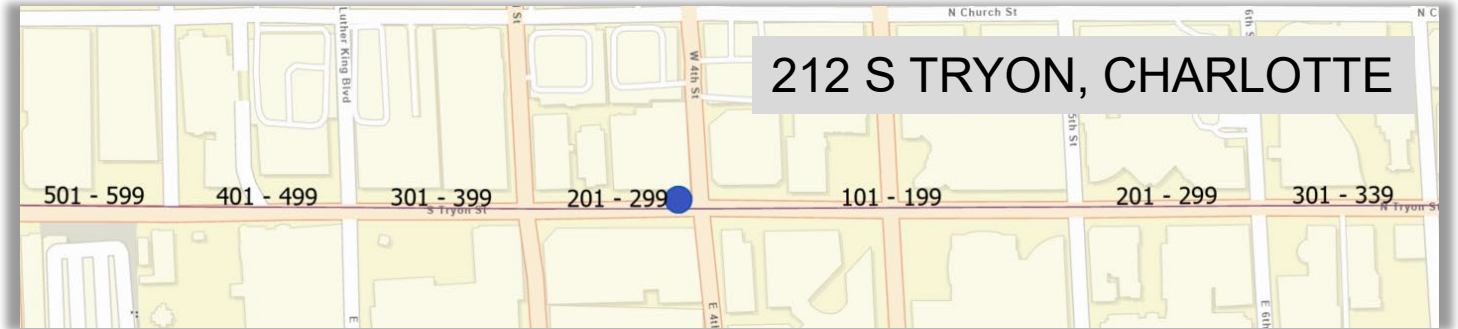
- Current to 1st Quarter
- .02% Error Acceptance Rate!

ESRI World Geocoding Service

- Current to 1st Quarter
- Seven quarters in a row

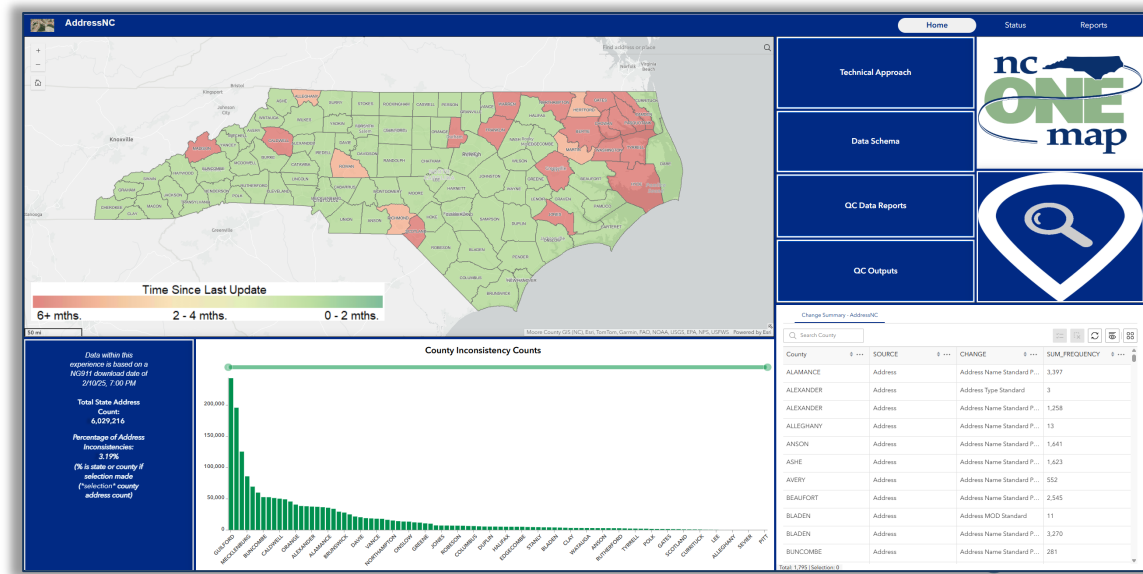
Program News (Geocoding)

- ✓ Sub Address
- ✓ Point Address
- ✓ Street Address
- ✓ Intersection
- ✓ Street Name



Program Outreach (AddressNC Experience)

- Late April – Statewide Webinar
- Early Map - Release
- Audience
 - County/Municipality Address Owners and Editors



Darrin Smith

NC Center for Geographic Information and Analysis

Darrin.Smith@nc.gov



<https://it.nc.gov/about/boards-commissions/gicc>

facebook.com/NCDIT

twitter.com/NCDIT

linkedin.com/company/ncdit