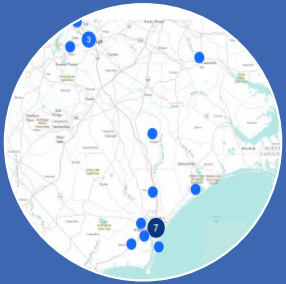


NC GICC Outreach Update-

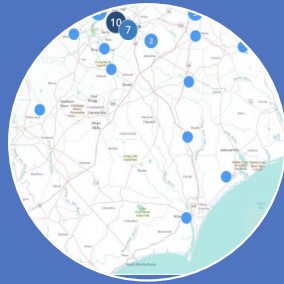
May 17th, 2023

Attendance for outreach meetings



Wilmington

- Registered 30
- Attended 20



Raleigh

- Registered 61
- Attended 42



Greenville

- Registered 30
- Attended 19



Asheville

- Registered 62
- Attended 27

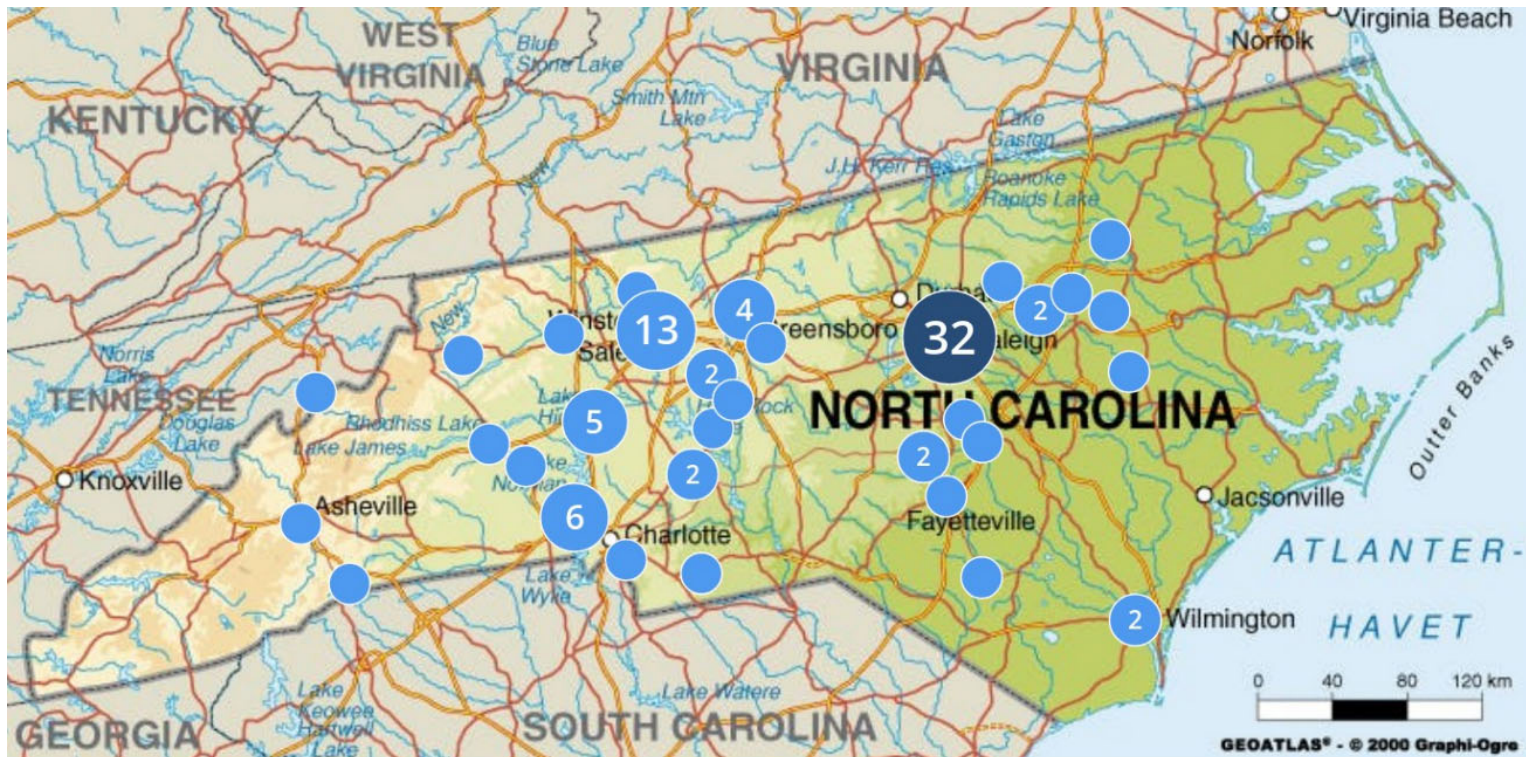


Kernersville

- Registered 61
- Attended 21



Conference participation



Outreach Meetings Familiarity with the Council

Total Responses	120
Main Council	87
SMAC- State Mapping Advisory Committee	59
SGUC- State GIS Users Committee	46
TAC- Technical Advisory Committee	44
LGC- Local Government Committee	81
FIC- Federal Interagency Committee	36

Conference Familiarity with the Council

Total Responses	102
Main Council	47
SMAC- State Mapping Advisory Committee	28
SGUC- State GIS Users Committee	33
TAC- Technical Advisory Committee	26
LGC- Local Government Committee	80
FIC- Federal Interagency Committee	12

How does geospatial coordination at the state level impact your organization?

68 respondents

Less calls to my office! Keep up the good work!

Our company uses state data for most of our projects.

Not receive multiple requests for the same data from different state agencies

Allows us to reach outside of our boundaries and work more easily across jurisdictions

Ensure quality and uniformity

Improve collaboration and idea sharing. Aggregation of resources.

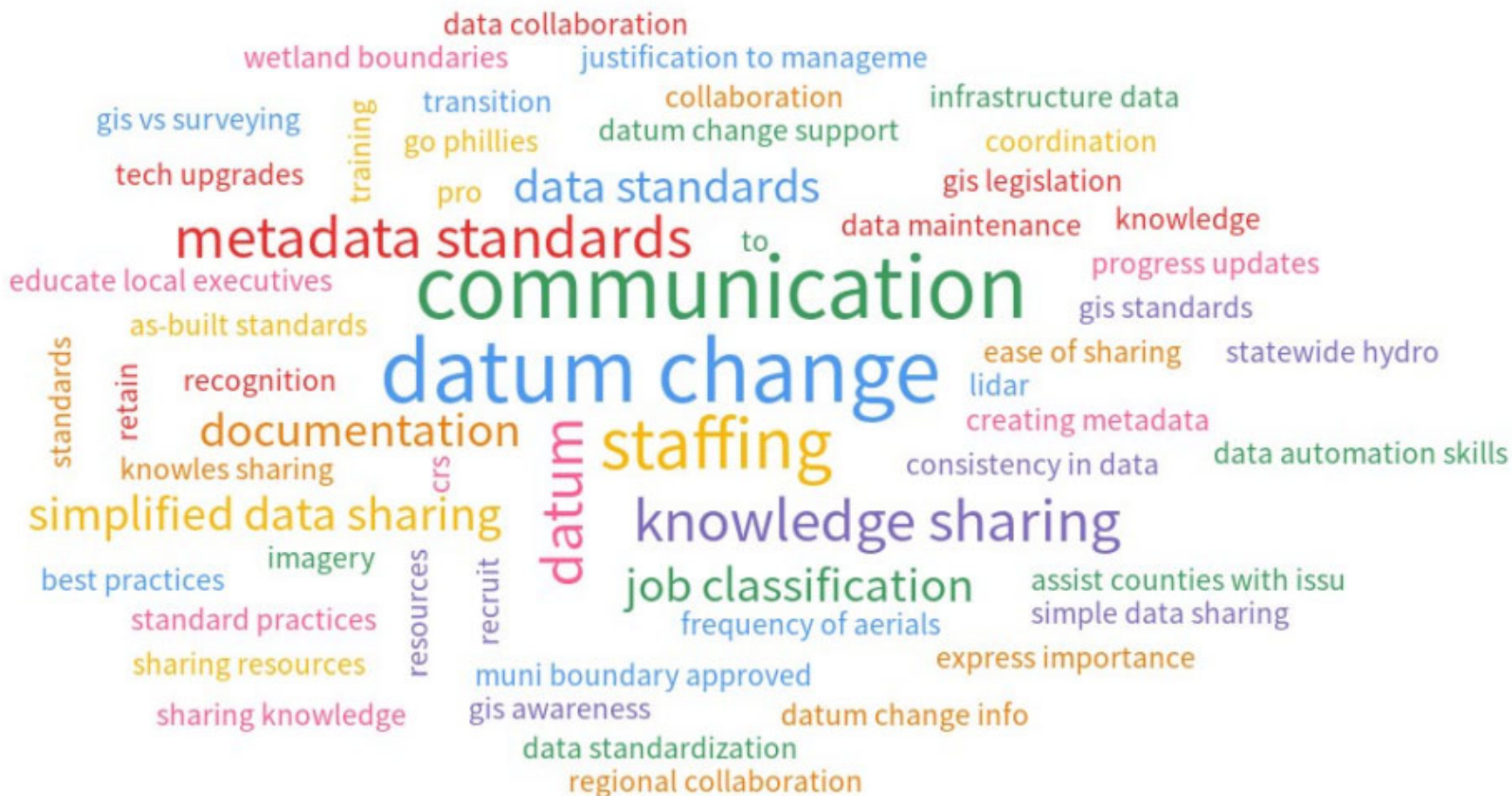
I am spoiled by the awesome statewide datasets available

Uniformity

Not duplicating effort and access to neighboring county data

Access	1
Collaboration	2
Communication	3
consistency	2
Duplication	2
Education	3
Funding	2
Hydro	4
Metadata	1
Network	1
Orthos	1
Sharing	22
Standards	16
Trails	1
Training	4
Utilities	1
Zoning	2

Over the next two years, what areas can we improve?



What needs are not being Met?

Row Labels	Categories
Bacon	1
Bathymetry	1
Boundary	9
Cemeteries	3
Communication	2
Coordination	1
Equity	1
Fire Response	1
Footprint	3
Funding	6
Greenways	3
Hydro	4
Imagery	4
Industrialization	1
Lidar	4
Local	1
Metadata	2

Row Labels	Categories
NG911	1
Parcel	3
Parks	3
Salary	1
Security	1
Sharing	2
Shelters	1
Staffing	3
Standards	4
Streams	1
Surface	1
Trails	3
Training	2
Utility	1
Water	1

Row Labels	Categories
Wells	2
Wetlands	1
Zoning	1
Education	1
Tools	1

58 responses