



Update for Statewide Mapping  
Advisory Committee

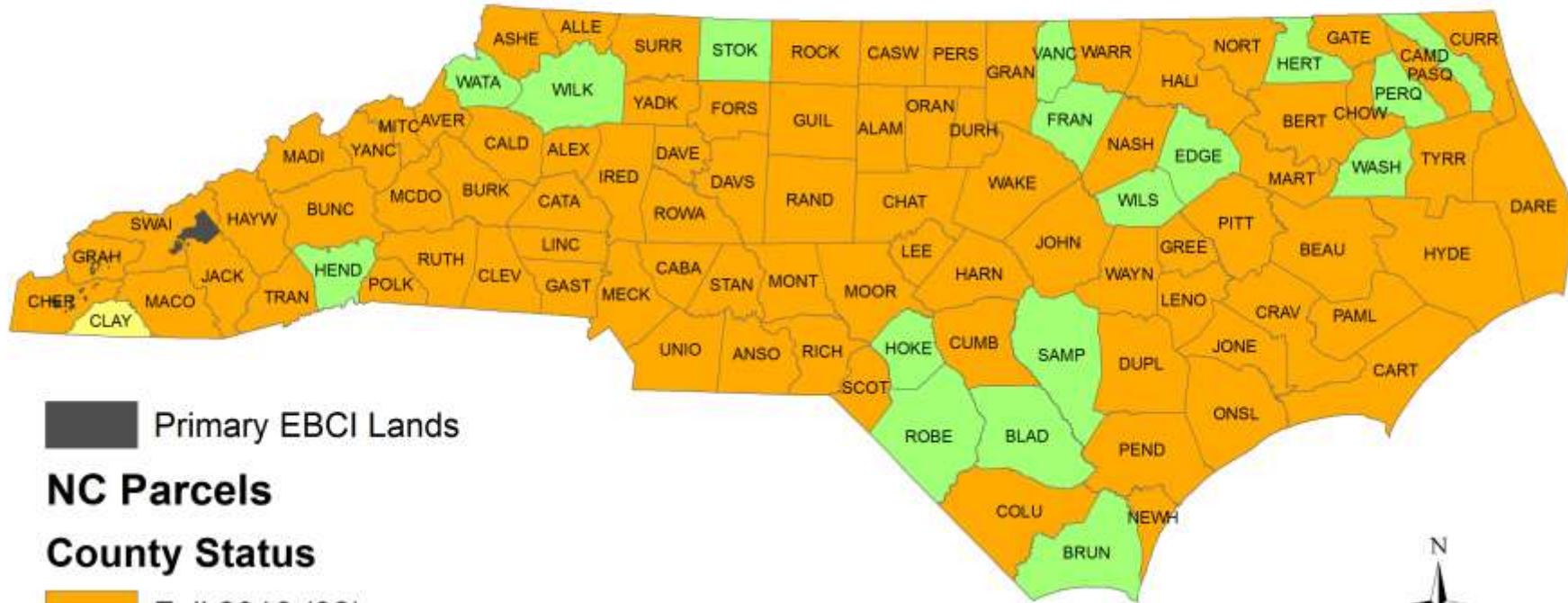
*NC Parcels Project*



# *Accomplishments Fall 2016*

- 82 Counties Updated in the NC Parcel Transformer in Fall 2016
- More on the verge
- Only one county not updated for 2016
- 46 counties now registered with Transformer
- Continuous operation of the cloud application by the Carbon Project, Inc.
- Technical assistance from the Working Group for Seamless Parcels/CGIA/NC OneMap
- Cost share from NCDOT, NCDA&CS and CGIA
- Presentation at NCPMA

# NC Parcels Project Status




Primary EBCI Lands

## NC Parcels

## County Status

- Orange: Fall 2016 (82)
- Light Green: Spring 2016 (17)
- Yellow: 2015 (1)

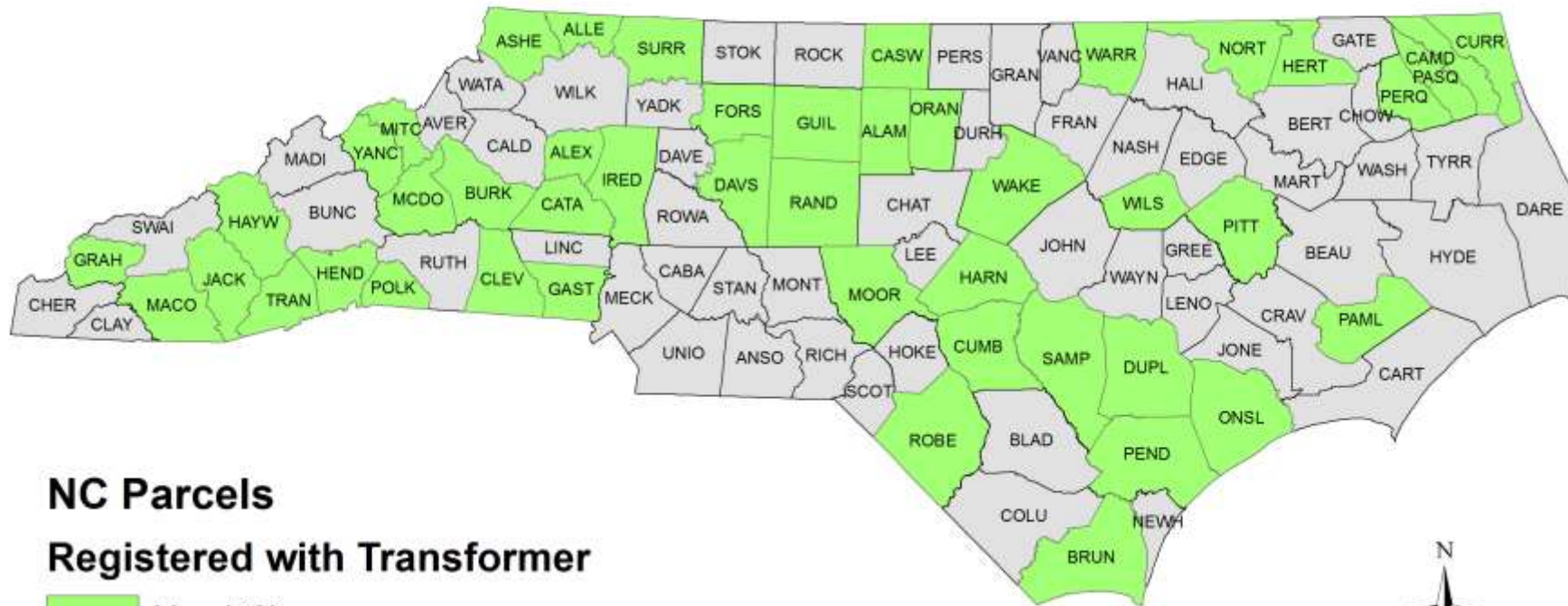


Sources: NC Center for Geographic Information and Analysis and the Working Group for Seamless Parcels, Statewide Mapping Advisory Committee.


January 18, 2017




# NC Parcels Project Status




## NC Parcels Registered with Transformer

 Yes (46)

 No (54)

 Primary EBCI Lands

0 25 50 100 Miles



Sources: NC Center for Geographic Information and Analysis  
and the Working Group for Seamless Parcels,  
Statewide Mapping Advisory Committee.

December 29, 2016



# *Plan for Spring 2017*

- Update 100 Counties in the NC Parcel Transformer
- Maintain statewide parcels in NC OneMap
- Operate and maintain the Transformer (The Carbon Project, Inc.)
- Provide technical assistance
- Continue to build stock of “do-it-yourself” counties
- Continue to improve population of priority data fields
- Find a solution for sustainable, full funding to operate and maintain statewide parcels
- Consult with the Working Group for Seamless Parcels

*Questions?*

